



## PETROLEUM AND GEOTHERMAL ENERGY ACT 2000

*Grant of Associated Activities Licence—AAL 170**(Adjunct to Petroleum Exploration Licence PEL 218)*

NOTICE is hereby given that the undermentioned Associated Activities Licence has been granted with effect from 20 January 2012, under the provisions of the Petroleum and Geothermal Energy Act 2000, pursuant to delegated powers dated 1 October 2009.

No. of Licence	Licensees	Locality	Reference
AAL 170	Beach Energy Limited Adelaide Energy Limited	Cooper Basin	F2011/000750

*Description of Area*

All that part of the State of South Australia, bounded as follows:

a corridor 100 m wide centred on a line between co-ordinates:

454353 mE, 6897338 mN  
454455 mE, 6902719 mN

and a corridor 100 m wide centred on a line between co-ordinates:

472848 mE, 6941518 mN  
472886 mE, 6944297 mN

and a corridor 100 m wide centred on a line between co-ordinates:

475858 mE, 6941552 mN  
475858 mE, 6944251 mN

and a corridor 100 m wide centred on a line between co-ordinates:

485829 mE, 6939716 mN  
485577 mE, 6941778 mN  
485100 mE, 6942597 mN

and a corridor 100 m wide centred on a line between co-ordinates:

489495 mE, 6908206 mN  
488663 mE, 6915726 mN

and a corridor 100 m wide centred on a line between co-ordinates:

493782 mE, 6912733 mN  
493412 mE, 6915819 mN

and a corridor 100 m wide wide centred on a line between co-ordinates:

497699 mE, 6917592 mN  
498900 mE, 6908520 mN  
499584 mE, 6903475 mN

All co-ordinates in GDA94, Zone 54.

Area: 3.93 km<sup>2</sup> approximately.

Dated 23 January 2012.

B. A. GOLDSTEIN,  
Executive Director,  
Energy Resources Division  
Department for Manufacturing, Innovation, Trade, Resources and Energy  
Delegate of the Minister for Mineral Resources and Energy


**Petroleum and Geothermal Energy Act 2000**  
**S.115**

**MEMORANDUM**

**ASSOCIATED ACTIVITIES LICENCE**  
**AAL 170**

1. This Licence granted on 23 January 2012 to have effect from 20 January 2012 and to expire on 19 January 2013 is hereby entered on the public register.
2. Interests in the licence are:-

Beach Energy Limited	90%
Adelaide Energy Limited	10%



**BARRY A. GOLDSTEIN**  
**Executive Director**  
**Energy Resources Division**  
**Department for Manufacturing, Innovation, Trade, Resources and Energy**  
**Delegate of the Minister for Mineral Resources and Energy**

Date: 23 January 2012

File: F2011/000750

# ***Petroleum and Geothermal Energy Act 2000***

## **ASSOCIATED ACTIVITIES LICENCE**

### **AAL 170**

I, BARRY ALAN GOLDSTEIN, Executive Director Energy Resources Division, Department for Manufacturing, Innovation, Trade, Resources and Energy, in the State of South Australia, pursuant to the provisions of the *Petroleum and Geothermal Energy Act 2000* and all other enabling powers, for and on behalf of Tom Koutsantonis, Minister for Mineral Resources and Energy (Minister), pursuant to delegated powers dated 1 October 2009, HEREBY GRANT to:

#### **Beach Energy Limited**

ACN 007 617 969

#### **Adelaide Energy Limited**

ACN 116 256 823

(hereinafter referred to as the Licensee) an Associated Activities Licence as an adjunct to Petroleum Exploration Licence PEL 218, in respect of the area set out below, to have effect from *20 JANUARY 2012* and to expire on *19 JANUARY 2013* and carrying the right of renewal subject to the provisions of the *Petroleum and Geothermal Energy Act 2000*.

*BAG* 23/JAN/2012

#### **DESCRIPTION OF AREA**

The land comprised in this licence is that part of the State of South Australia described in the Schedule hereto.

#### **CONDITIONS**

1. During the term of the licence, the Licensee may carry out or cause to be carried out, the 2011 Regius 2D seismic survey within the area as defined in the Schedule hereto.
2. The Licensee must:
  - (a) upon commencement of regulated activities under this licence, maintain in force during the term of this licence public liability insurance to cover regulated activities under this licence (including sudden and accidental pollution) in the name of the Licensees for a sum not less than twenty million dollars (\$20,000,000.00) or such greater sum as specified by the Minister, and make such amendments to the terms and conditions of the insurance as the Minister may from time to time require;
  - (b) upon request by the Minister, provide the Minister with a cover note or certificate of currency of the insurance policy referred to in paragraph (a).

3. The Minister in specifying the levels of insurance accepts no liability for the completeness of their listing, the adequacy of the sum insured, the limit of liability, the scoped coverage, or the conditions or exclusions of these insurances in respect to how they may or may not respond to any loss, damage or liability.

Date:.....23 January 2012.....



**BARRY A. GOLDSTEIN**  
**Executive Director**  
**Energy Resources Division**  
**Department for Manufacturing, Innovation, Trade, Resources and Energy**  
**Delegate of the Minister for Mineral Resources and Energy**

Executed for and on behalf of **Beach Energy Limited** by its Authorised Representative:

MICHAEL DODD  
Name (print)

M. Dodd  
Authorised Representative Signature

20/1/12  
Date

Executed for and on behalf of **Adelaide Energy Limited** by its Authorised Representative:

MICHAEL DODD  
Name (print)

M. Dodd  
Authorised Representative Signature

20/1/12  
Date

**THE SCHEDULE**  
**ASSOCIATED ACTIVITIES LICENCE**  
**AAL 170**

**Description of Area**

All that part of the State of South Australia, bounded as follows:-

A corridor 100 metres wide centred on a line between coordinates:  
454353 mE, 6897338 mN  
454455 mE, 6902719 mN

and a corridor 100 metres wide centred on a line between coordinates:  
472848 mE, 6941518 mN  
472886 mE, 6944297 mN

and a corridor 100 metres wide centred on a line between coordinates:  
475858 mE, 6941552 mN  
475858 mE, 6944251 mN

and a corridor 100 metres wide centred on a line between coordinates:  
485829 mE, 6939716 mN  
485577 mE, 6941778 mN  
485100 mE, 6942597 mN

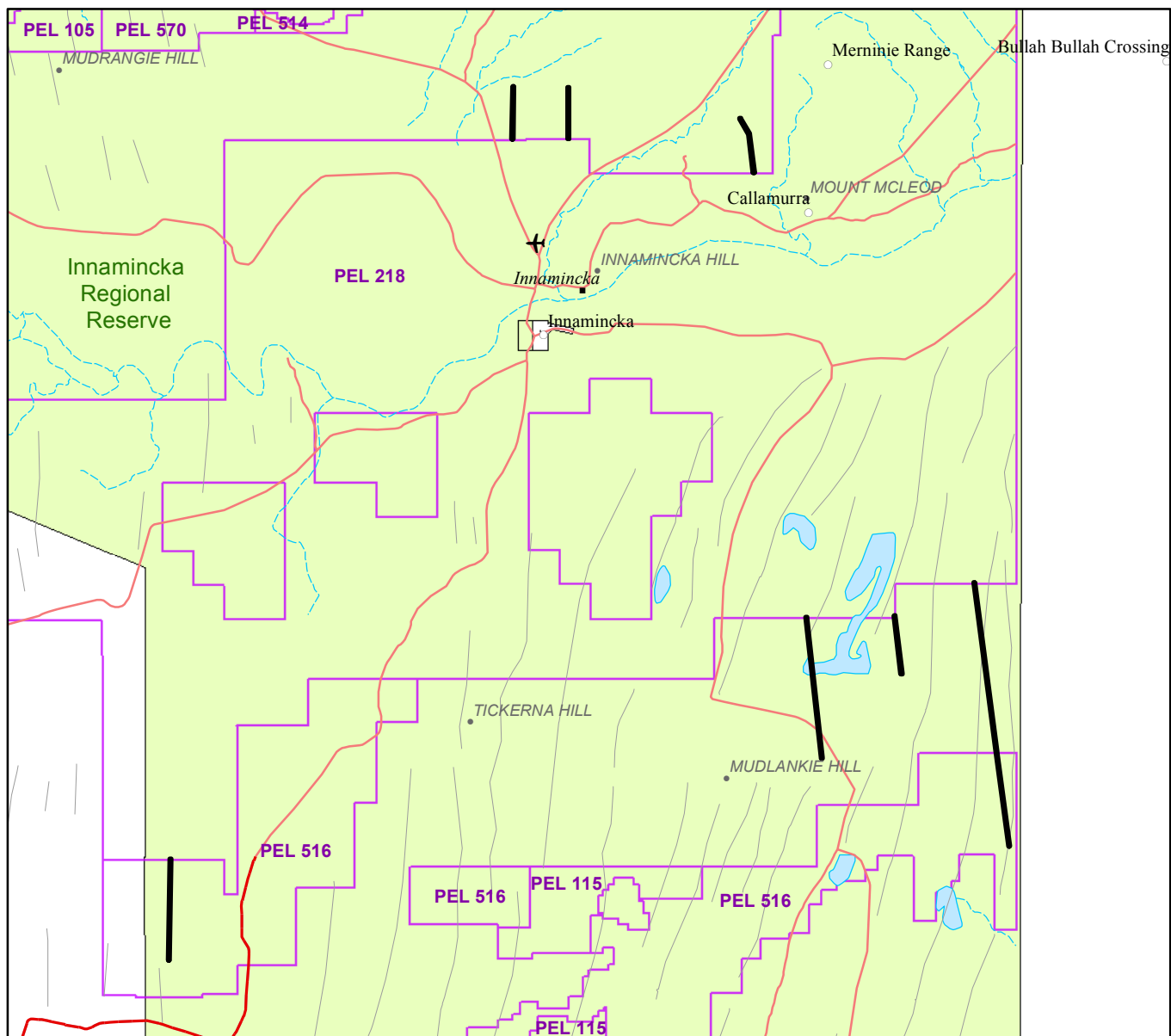
and a corridor 100 metres wide centred on a line between coordinates:  
489495 mE, 6908206 mN  
488663 mE, 6915726 mN

and a corridor 100 metres wide centred on a line between coordinates:  
493782 mE, 6912733 mN  
493412 mE, 6915819 mN

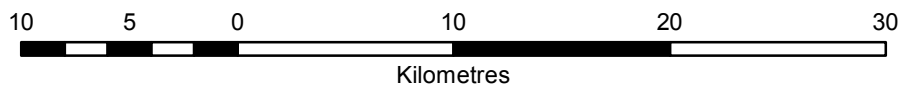
and a corridor 100 metres wide centred on a line between coordinates:  
497699 mE, 6917592 mN  
498900 mE, 6908520 mN  
499584 mE, 6903475 mN

All coordinates in GDA94, Zone 54

AREA: **3.93** square kilometres approximately



SCALE 1:350 000



Note: There is no warranty that the boundary of this licence is correct in relation to other features of the map. The boundary is to be ascertained by reference to the Australian Geodetic Datum (AGD66), the Geocentric Datum of Australia (GDA94) and the schedule.

THE PLAN HEREINBEFORE REFERRED TO  
**ASSOCIATED ACTIVITIES LICENCE NO: 170**



Government of South Australia  
 Primary Industries and Resources SA

F2011/000750

AREA: 3.93 sq km (approx)