

**INDEX OF DOCUMENTS HELD ON THE PETROLEUM REGISTER FOR  
ASSOCIATED ACTIVITIES LICENCE AAL 205**

---

1. 26 March 2014 Grant of Associated Activities Licence AAL 205.  
  
Interests in the licence are:-  
  
Stuart Petroleum Pty Ltd 100%
  
2. 26 March 2014 Memorandum entering grant of licence on the public register.
  
3. 3 April 2014 Gazettal of grant of licence.
  
4. 20 February 2015 Renewal of licence  
  
Interests in the licence are:-  
  
Stuart Petroleum Pty Ltd 100%
  
5. 20 February 2015 Memorandum entering renewal of licence with effect from 26 March 2015 on the public register.
  
6. 30 November 2020 Memorandum entering notation of the following registrable dealing on the public register:  
  
Asset Sale Agreement dated 2 November 2020 between Senex Energy Limited, Stuart Petroleum Pty Ltd, Stuart Petroleum Cooper Basin Oil Pty Ltd, Victoria Oil Exploration (1977) Pty Ltd, Permian Oil Pty Ltd, Impress (Cooper Basin) Pty Ltd and Beach Energy Limited.  
Ref: SA 2020-30
  
7. 17 June 2021 Memorandum entering notation of the following registrable dealings on the public register:  
  
Deed of Assignment and Assumption dated 1 March 2021 – PEL 516, PPLs 209, 217, 218, 221, 241, 270, PRLs 16, 73, 76-84, 106, 210, 212-220, 245, 246, AALs 179, 205, 253, 282, 283, 286 between Stuart Petroleum Pty Ltd and Impress (Cooper Basin) Pty Ltd.  
Ref: SA 2021-07  
  
Interests in the licence are:  
  
Impress (Cooper Basin) Pty Ltd 100%  
  
Deed of Assignment and Assumption – Agreements in relation to PEL 516 pursuant to the Petroleum Conjunctive Indigenous Land Use Agreement with the Yandruwandha Yawarrawarrka people dated 1 March 2021 between Impress (Cooper Basin) Pty Ltd and Stuart Petroleum Pty Ltd.  
Ref: SA 2021-08

**Petroleum and Geothermal Energy Act 2000**  
**S. 115**

**MEMORANDUM**

**PETROLEUM EXPLORATION LICENCE**  
**PEL 516**

**PETROLEUM RETENTION LICENCES**  
**PRLs 210, 212, 213, 214, 215, 216, 217, 218, 219 and 220**

**PETROLEUM PRODUCTION LICENCES**  
**PPLs 241 and 270**

**ASSOCIATED FACILITIES LICENCES**  
**AALs 179, 205, 253, and 286**

SA 2021-07 Notation of registrable dealing as evidenced by Deed of Assignment and Assumption – PEL 516, PPLs 209, 217, 218, 221, 241, 270, PRLs 16, 73, 76-84, 106, 210, 212-220, 245, 246, AALs 179, 205, 253, 282, 283, 286 dated 1 March 2021 between Stuart Petroleum Pty Ltd and Impress (Cooper Basin) Pty Ltd is hereby entered on the public register.

Interests in the licences are:

Impress (Cooper Basin) Pty Ltd 100%

SA 2021-08 Notation of registrable dealing as evidenced by Deed of Assignment and Assumption – Agreements in relation to PEL 516 pursuant to the Petroleum Conjunctive Indigenous Land Use Agreement with the Yandruwandha Yawarrawarrka people dated 1 March 2021 between Impress (Cooper Basin) Pty Ltd and Stuart Petroleum Pty Ltd is hereby entered on the public register.



**NICK PANAGOPOULOS**  
**A/Executive Director**  
**Energy Resources Division**  
**Department for Energy and Mining**  
**Delegate of the Minister for Energy and Mining**

Date: 17 June 2021

Ref: MER-2020/0717

**Petroleum and Geothermal Energy Act 2000**  
**S. 115**

**MEMORANDUM**

**PETROLEUM EXPLORATION LICENCES**  
**PELs 94, 182, 516 and 639**

**PETROLEUM RETENTION LICENCES**  
**PRLs 15, 16, 76, 77, 78, 79, 80, 81, 82, 83, 84, 105, 106, 108, 109, 110, 116, 117, 120, 128, 135, 136, 137, 138, 139, 140, 141, 142, 143, 144, 145, 146, 147, 148, 149, 150, 183, 184, 185, 186, 187, 188, 189, 190, 207, 208, 209, 210, 211, 212, 213, 214, 215, 216, 217, 218, 219, 220, 221, 222, 223, 224, 225, 226, 227, 228, 229, 230, 231, 232, 233, 237, 238, 239, 240, 241, 242, 243, 244, 245 and 246**

**PETROLEUM PRODUCTION LICENCES**  
**PPLs 203, 206, 207, 208, 209, 211, 213, 214, 215, 217, 218, 221, 240, 241, 242, 243, 251, 258, 263, 264, 265, 266, 268 and 270**

**SPECIAL FACILITIES LICENCES**  
**SFLs 4, 8 and 10**

**ASSOCIATED ACTIVITIES LICENCES**  
**AALs 147, 151, 169, 179, 184, 200, 205, 206, 224, 243, 245, 253, 261, 262, 267, 268, 273, 274, 282, 283, 284, 285, 286, 288, 289 and 290**

SA 2020-30      Notation of registrable dealing as evidenced by Asset Sale Agreement dated 2 November 2020 between Senex Energy Limited, Stuart Petroleum Pty Ltd, Stuart Petroleum Cooper Basin Oil Pty Ltd, Victoria Oil Exploration (1977) Pty Ltd, Permian Oil Pty Ltd, Impress (Cooper Basin) Pty Ltd and Beach Energy Limited is hereby entered on the public register.

*Note: A full version of the Asset Sale Agreement is contained on the commercial register for PEL 94. A version of the Asset Sales Agreement excluding Schedule 6 is contained on the commercial register of all other above referenced licences.*



**BARRY A. GOLDSTEIN**  
**Executive Director**  
**Energy Resources Division**  
**Department for Energy and Mining**  
**Delegate of the Minister for Energy and Mining**

Date: 30 November 2020

Ref: MER-2020/0717

***Petroleum and Geothermal Energy Act 2000***  
**S.115**

**MEMORANDUM**

**ASSOCIATED ACTIVITIES LICENCE**  
**AAL 205**

1. Renewal of this licence effective from 26 March 2015 is hereby entered on the public register.
2. Interests in the licence are:

Stuart Petroleum Pty Ltd      100%



**BARRY A. GOLDSTEIN**  
**Executive Director**  
**Energy Resources Division**  
**Department of State Development**  
**Delegate of the Minister for Mineral Resources and Energy**

Date: 20 February 2015

File: F2014/000063

# ***Petroleum and Geothermal Energy Act 2000***

## **RENEWAL OF ASSOCIATED ACTIVITIES LICENCE**

### **AAL 205**

I, BARRY ALAN GOLDSTEIN, Executive Director, Energy Resources Division, Department of State Development, in the State of South Australia, pursuant to the provisions of the *Petroleum and Geothermal Energy Act 2000* and all other enabling powers, for and on behalf of Tom Koutsantonis, Minister for Mineral Resources and Energy (Minister), pursuant to delegated powers dated 21 March 2012, HEREBY GRANT to:

**Stuart Petroleum Pty Ltd**  
ACN 059 146 226

(hereinafter referred to as the Licensee) an Associated Activities Licence as an adjunct to Petroleum Production Licence PPL 241 in respect of the area set out below, to have effect from 26 March 2015 subject to the provisions of the *Petroleum and Geothermal Energy Act 2000*.

### **DESCRIPTION OF AREA**

The land comprised in this licence is that part of the State of South Australia described in the Schedule hereto.

### **CONDITIONS**

1. During the term of the licence, the Licensee may carry out or cause to be carried out, the construction, maintenance and operation of access roads, campsites and the Mulga Bore Road borrow pit within the area as defined in the Schedule hereto.
2. Pursuant to Section 74 of the Act the regulated activities to be carried out pursuant to this Licence are classified as requiring low level official surveillance.
3. The Licensee must:
  - (a) upon commencement of regulated activities under this licence, maintain in force during the term of this licence public liability insurance to cover regulated activities under this licence (including sudden and accidental pollution) in the name of the Licensees for a sum not less than twenty million dollars (\$20,000,000.00) or such greater sum as specified by the Minister, and make such amendments to the terms and conditions of the insurance as the Minister may from time to time require;
  - (b) upon request by the Minister, provide the Minister with a cover note or certificate of currency of the insurance policy referred to in paragraph (a).
4. The Minister in specifying the levels of insurance accepts no liability for the completeness of their listing, the adequacy of the sum insured, the limit of liability, the scoped coverage, or the conditions or exclusions of these insurances in respect to how they may or may not respond to any loss, damage or liability.

Date:.....20...February...2015.....



.....  
**BARRY A. GOLDSTEIN**  
**Executive Director**  
**Energy Resources Division**  
**Department of State Development**  
**Delegate of the Minister for Mineral Resources and Energy**

**EXECUTED BY THE LICENSEE:**

**EXECUTED** by Stuart Petroleum Pty Ltd (ACN 059 146 226)  
in accordance with Section 127 of the  
*Corporations Act 2001 (Cth)*:

  
.....  
Signature of Director

IAN RICHARD DAVIES  
.....  
[Print Name of Director]

16.2.2015  
.....  
Date

  
.....  
Signature of ~~Director~~ Secretary\*

FRANCIS LEO CONNOLLY  
.....  
[Print Name of ~~Director~~ Secretary\*]  
(\*delete the inapplicable)

**THE SCHEDULE**  
**ASSOCIATED ACTIVITES LICENCE**  
**AAL 205**

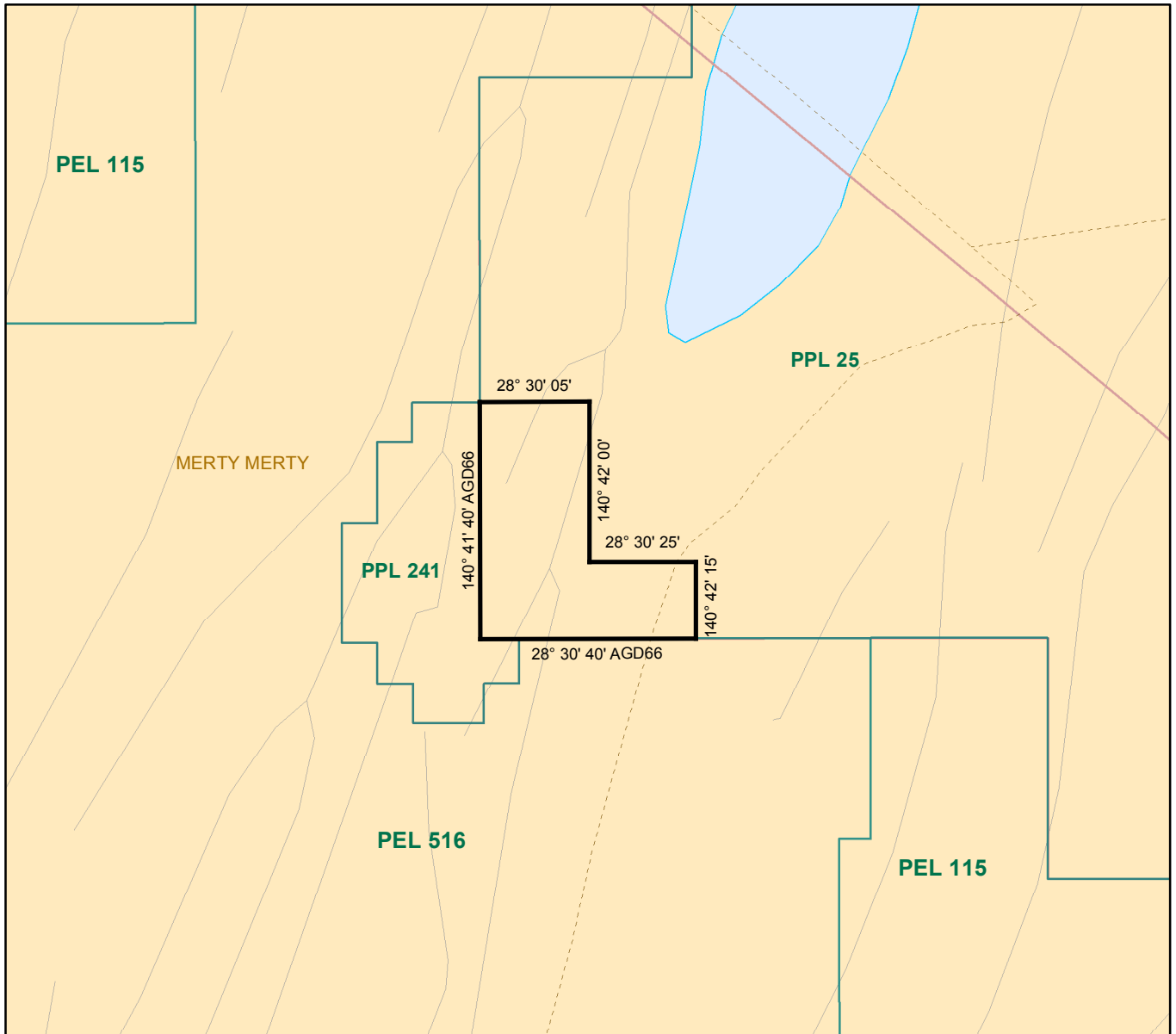
**Description of Area**

All that part of the State of South Australia, bounded as follows:

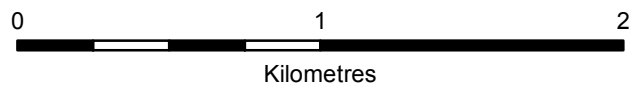
Commencing at a point being the intersection of latitude 28°30'05"S GDA 94 and longitude 140°41'40"E AGD66, thence east to longitude 140°42'00"E GDA94, south to latitude 28°30'25"S GDA94, east to longitude 140°42'15"E GDA94, south to latitude 28°30'40"S GDA94, west to longitude 140°41'40"E AGD66, and north to the point of commencement.

AREA: **0.5** square kilometres approximately





SCALE 1: 25 000



Note: There is no warranty that the boundary of this licence is correct in relation to other features of the map. The boundary is to be ascertained by reference to the Geocentric Datum of Australia (GDA94) and the schedule.

THE PLAN HEREINBEFORE REFERRED TO  
**ASSOCIATED ACTIVITIES LICENCE NO: 205**

## PETROLEUM AND GEOTHERMAL ENERGY ACT 2000

*Grant of Associated Activities Licence—AAL 205**(Adjunct to Petroleum Production Licence PPL 241)*

NOTICE is hereby given that the undermentioned Associated Activities Licence has been granted with effect from 26 March 2014, under the provisions of the Petroleum and Geothermal Energy Act 2000, pursuant to delegated powers dated 21 March 2012.

No. of Licence	Licensee	Locality	Reference
AAL 205	Stuart Petroleum Pty Ltd	Cooper Basin	F2014/000063

*Description of Area*

All that part of the State of South Australia, bounded as follows:

Commencing at a point being the intersection of latitude 28°30'05"S GDA 94 and longitude 140°41'40"E AGD66, thence east to longitude 140°42'00"E GDA94, south to latitude 28°30'25"S GDA94, east to longitude 140°42'15"E GDA94, south to latitude 28°30'40"S GDA94, west to longitude 140°41'40"E AGD66, and north to the point of commencement.

Area: 0.5 km<sup>2</sup> approximately.

Dated 26 March 2014.

B. A. GOLDSTEIN,  
Executive Director,  
Energy Resources Division,  
Department for Manufacturing, Innovation, Trade, Resources and Energy  
Delegate of the Minister for Mineral Resources and Energy

**Petroleum and Geothermal Energy Act 2000**  
**S.115**

**MEMORANDUM**

**ASSOCIATED ACTIVITIES LICENCE**  
**AAL 205**

1. This Licence granted on 26 March 2014 is hereby entered on the public register.
2. Interests in the licence are:-

Stuart Petroleum Pty Ltd

100%



**BARRY A. GOLDSTEIN**  
**Executive Director**  
**Energy Resources Division**  
**Department for Manufacturing, Innovation, Trade, Resources and Energy**  
**Delegate of the Minister for Mineral Resources and Energy**

Date: 26 March 2014

File: F2014/000063

# **Petroleum and Geothermal Energy Act 2000**

## **ASSOCIATED ACTIVITIES LICENCE**

### **AAL 205**

I, BARRY ALAN GOLDSTEIN, Executive Director, Energy Resources Division, Department for Manufacturing, Innovation, Trade, Resources and Energy, in the State of South Australia, pursuant to the provisions of the *Petroleum and Geothermal Energy Act 2000* and all other enabling powers, for and on behalf of Tom Koutsantonis, Minister for Mineral Resources and Energy (Minister), pursuant to delegated powers dated 21 March 2012, HEREBY GRANT to:

**Stuart Petroleum Pty Ltd**  
ACN 008 942 827

(hereinafter referred to as the Licensee) an Associated Activities Licence as an adjunct to Petroleum Production Licence PPL 241 in respect of the area set out below, to have effect for a period of one year and to expire on **25 MARCH 2015** and carrying the right of renewal subject to the provisions of the *Petroleum and Geothermal Energy Act 2000*.

*BAG 25/3/14*

### **DESCRIPTION OF AREA**

The land comprised in this licence is that part of the State of South Australia described in the Schedule hereto.

### **CONDITIONS**

1. During the term of the licence, the Licensee may carry out or cause to be carried out, the construction, maintenance and operation of access roads, campsites and the Mulga Bore Road borrow pit within the area as defined in the Schedule hereto.
2. Pursuant to Section 74 of the Act all regulated activities authorised by this licence are classified as requiring high level official surveillance, unless the Licensee satisfies the Minister that, in view of the Licensee's demonstrated competence to comply with the requirements of the Act and the conditions of this Licence, the activities should be classified as requiring low level official surveillance.
  - 2.1 The Minister's prior written approval is required for activities requiring high level official surveillance in accordance with the Regulation 19 of the Regulations to the Act.
3. The Licensee must:
  - (a) upon commencement of regulated activities under this licence, maintain in force during the term of this licence public liability insurance to cover regulated activities under this licence (including sudden and accidental pollution) in the name of the Licensees for a sum not less than twenty million dollars (\$20,000,000.00) or such greater sum as specified by the Minister, and make such amendments to the terms and conditions of the insurance as the Minister may from time to time require;

- (b) upon request by the Minister, provide the Minister with a cover note or certificate of currency of the insurance policy referred to in paragraph (a).
4. The Minister in specifying the levels of insurance accepts no liability for the completeness of their listing, the adequacy of the sum insured, the limit of liability, the scoped coverage, or the conditions or exclusions of these insurances in respect to how they may or may not respond to any loss, damage or liability.

Date:.....26 MARCH 2014.....




.....  
**BARRY A. GOLDSTEIN**  
**Executive Director**  
**Energy Resources Division**  
**Department for Manufacturing, Innovation, Trade, Resources and Energy**  
**Delegate of the Minister for Mineral Resources and Energy**

Executed for and on behalf of **Stuart Petroleum Pty Ltd** by its Authorised Representative:

..... ANDREW JEFFREY PRICE .....

Name (print)

.....  .....

Authorised Representative Signature

..... 21/3/14 .....

Date

**THE SCHEDULE**  
**ASSOCIATED ACTIVITIES LICENCE**

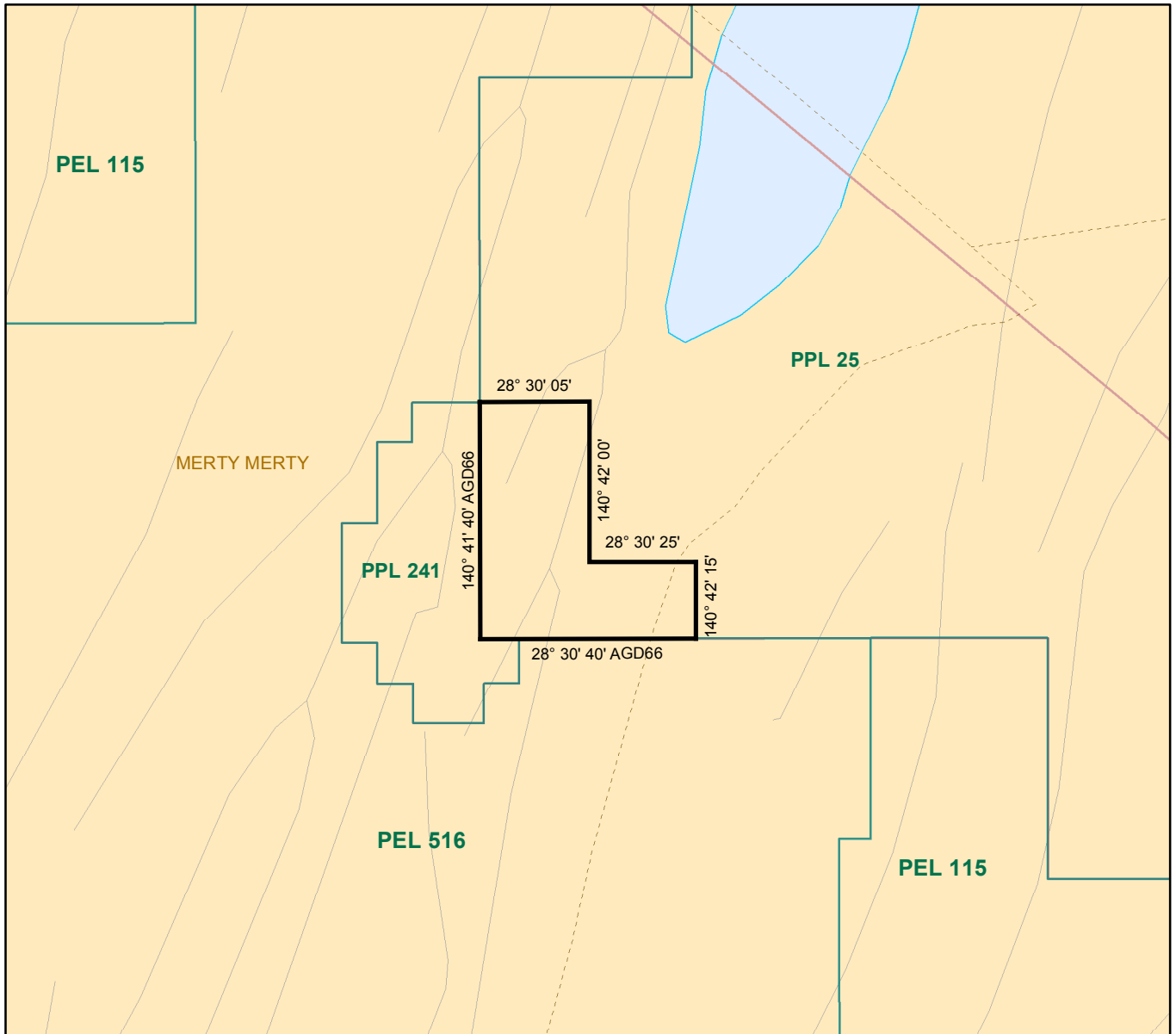
**AAL 205**

**Description of Area**

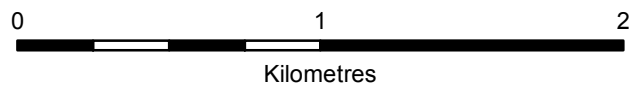
All that part of the State of South Australia, bounded as follows:

Commencing at a point being the intersection of latitude 28°30'05"S GDA 94 and longitude 140°41'40"E AGD66, thence east to longitude 140°42'00"E GDA94, south to latitude 28°30'25"S GDA94, east to longitude 140°42'15"E GDA94, south to latitude 28°30'40"S GDA94, west to longitude 140°41'40"E AGD66, and north to the point of commencement.

AREA: **0.5** square kilometres approximately



SCALE 1: 25 000



Note: There is no warranty that the boundary of this licence is correct in relation to other features of the map. The boundary is to be ascertained by reference to the Geocentric Datum of Australia (GDA94) and the schedule.

THE PLAN HEREINBEFORE REFERRED TO  
**ASSOCIATED ACTIVITIES LICENCE NO: 205**