

**INDEX OF DOCUMENTS HELD ON THE PETROLEUM REGISTER FOR  
ASSOCIATED FACILITIES LICENCE AFL 128**

---

1. 5 February 2008 Grant of Associated Facilities Licence AFL 128  
  
Interests in the licence are:-  
  
Beach Petroleum Limited 75.0%  
Cooper Energy Limited 25.0%
2. 5 February 2008 Memorandum dated 5 February 2008 entering AFL 128 on the public register.
3. 7 February 2008 Gazettal of Grant of AFL 128
4. 7 January 2010 Memorandum entering notation of change of company name on the public register.  
  
From: Beach Petroleum Limited  
To: Beach Energy Limited
5. 7 January 2010 Certificate of Registration on Change of Name.
6. 23 September 2015 Memorandum entering notation of the following registrable dealings on the public register:  
  
PPL 204, 205, 220, 224, 245, 246, 247, 248, 249 & 250 Priority Deed dated 16 September 2015 between Cooper Energy Limited (Grantor), Westpac Banking Corporation (Westpac), Westpac Administration Pty. Ltd (Security Trustee), Cooper Energy Limited and Beach Energy Limited (each severally called the Venturer) and Beach Energy Limited (Operator)  
Ref: SA 2015-69  
  
General Security Deed dated 28 November 2014 between Cooper Energy Limited, Somerton Energy Pty Ltd, Essential Petroleum Exploration Pty Ltd, CE Poland Pty Ltd, Cooper Energy (Seruway) Pty Ltd and Cooper Energy (PBGP) Pty Ltd and Westpac Administration Pty Limited  
Ref: SA 2015-21
7. 25 October 2017 Memorandum entering the notation of the following document on the public register:  
  
Deed Poll of Release Westpac Administration Pty Limited dated 20 September 2017.  
Ref: SA 2017-24

8. 15 April 2020

Memorandum entering the notation of the following registrable dealing on the public register:

Callawonga – Tantanna Flowline Connection Agreement and purchase and sale of Tantanna Loadout Facility Letter Agreement dated 11 December 2019 between Alliance Petroleum Australia Pty Ltd, Basin Oil Pty Ltd, Bridge Oil Developments Pty Limited, Delhi Petroleum Pty Ltd, Beach Energy (Operations) Limited, Reef Oil Pty Ltd, Santos Limited, Santos (BOL) Pty Ltd, Santos (NARNL Cooper) Pty Ltd, Santos Petroleum Pty Ltd and Vamgas Pty Ltd (collectively known as the SACB Parties) and Beach Energy Limited and Cooper Energy Limited (collectively known as the Producers)

Ref: SA 2020-07


***Petroleum and Geothermal Energy Act 2000***  
**S. 115**

**MEMORANDUM**

**PETROLEUM PRODUCTION LICENCE**  
**PPL 46**

**ASSOCIATED ACTIVITIES LICENCE**  
**AAL 128**

SA 2020-07 Notation of registrable dealing as evidenced by Callawonga – Tantanna Flowline Connection Agreement and purchase and sale of Tantanna Loadout Facility Letter Agreement dated 11 December 2019 between Alliance Petroleum Australia Pty Ltd, Basin Oil Pty Ltd, Bridge Oil Developments Pty Limited, Delhi Petroleum Pty Ltd, Beach Energy (Operations) Limited, Reef Oil Pty Ltd, Santos Limited, Santos (BOL) Pty Ltd, Santos (NARNL Cooper) Pty Ltd, Santos Petroleum Pty Ltd and Vamgas Pty Ltd (collectively known as the SACB Parties) and Beach Energy Limited and Cooper Energy Limited (collectively known as the Producers) is hereby entered on the public register.



**BARRY A. GOLDSTEIN**  
**Executive Director**  
**Energy Resources Division**  
**Department for Energy and Mining**  
**Delegate of the Minister for Energy and Mining**

Date: 15 April 2020

Ref: MER-2020/0225  
MER-2020/0226

**Petroleum and Geothermal Energy Act 2000  
S.115**

**MEMORANDUM**

**PETROLEUM EXPLORATION LICENCES  
PELs 90, 93 and 494**

**PETROLEUM RETENTION LICENCES  
PRLs 32, 85, 86, 87, 88, 89, 90, 91, 92, 93, 94, 95,  
96, 97, 98, 99, 100, 101, 102, 103 and 104**

**ASSOCIATED ACTIVITIES LICENCES  
AALs 18, 82, 98, 128, 146 and 157**

**PETROLEUM PRODUCTION LICENCES  
PPLs 204, 205, 207, 220, 224, 245, 246, 247,  
248, 249 and 250**

SA 2017-24

Notation of the registration of a Deed Poll of Release Westpac Administration Pty Limited dated 20 September 2017 is hereby entered on the public register.



**BARRY A. GOLDSTEIN  
Executive Director  
Energy Resources Division  
Department of the Premier and Cabinet  
Delegate of the Minister for Mineral Resources and Energy**

Date: 25 October 2017

Ref: F2013/002371	28/1/379
F2013/002361	28/1/419
F2015/000278	28/1/426
27/2/339	F2013/000277
27/2/438	F2013/000672
27/2/512	F2013/000676
27/2/520	F2013/001842
27/2/543	F2013/001843
F2010/000982	F2013/001844
28/1/360	F2009/000014
28/1/375	F2013/000155

***Petroleum and Geothermal Energy Act 2000***  
**S.115**


**MEMORANDUM**

**PETROLEUM PRODUCTION LICENCES**  
**PPL 204, 205, 220, 224, 245, 246, 247, 248, 249 and 250**

**ASSOCIATED ACTIVITIES LICENCES**  
**AALs 18, 82, 98, 128, 146, 157, 214, 215, 216 and 217**

SA 2015-69 Notation of registrable dealing as evidenced by PPL 204, 205, 220, 224, 245, 246, 247, 248, 249 & 250 Priority Deed dated 16 September 2015 between Cooper Energy Limited (Grantor), Westpac Banking Corporation (Westpac), Westpac Administration Pty. Ltd (Security Trustee), Cooper Energy Limited and Beach Energy Limited (each severally called the Venturer) and Beach Energy Limited (Operator) is hereby entered on the public register.

SA 2015-21 Notation of registrable dealing as evidenced by General Security Deed dated 28 November 2014 between Cooper Energy Limited, Somerton Energy Pty Ltd, Essential Petroleum Exploration Pty Ltd, CE Poland Pty Ltd, Cooper Energy (Seruway) Pty Ltd and Cooper Energy (PBG) Pty Ltd (Grantors) and Westpac Administration Pty Limited is hereby entered on the public register.



**NICK PANAGOPOULOS**  
**A/Executive Director**  
**Energy Resources Division**  
**Department of State Development**  
**Delegate of the Minister for Mineral Resources and Energy**

Date: 23 September 2015

**Petroleum and Geothermal Energy Act 2000  
S.115**

**MEMORANDUM**

**PETROLEUM EXPLORATION LICENCES  
PELs 91, 92, 94, 95, 106, 107 and 218**

**PETROLEUM RETENTION LICENCES  
PRLs 13 and 25**

**PETROLEUM PRODUCTION LICENCES  
PPLs 204, 205, 210, 212, 220 and 224**

**ASSOCIATED ACTIVITIES LICENCES  
AALs 18, 82, 98, 128, 146 and 154**

1. Notation of change of company name:

From: Beach Petroleum Limited  
To: Beach Energy Limited

is hereby entered on the public register



**ELINOR ALEXANDER  
A/Director Petroleum and Geothermal  
Minerals and Energy Resources  
Primary Industries and Resources SA  
Delegate of the Minister for Mineral Resources  
Development**

Date: 7 January 2010

Ref:	27/2/169	27/2/520
	27/2/170	27/2/543
	27/2/172	28/1/360
	27/2/173	28/1/375
	27/2/186	28/1/382
	27/2/187	28/1/394
	27/2/339	28/1/419
	27/2/375	28/1/426
	27/2/438	28/1/431
	27/2/439	F2009/000739
	27/2/512	

BEACH PETROLEUM LIMITED  
25 Conyngham Street  
GLENSIDE SA 5065

Return to this top section if directed by FAX from us.



## Certificate of Registration on Change of Name

This is to certify that

**BEACH PETROLEUM LIMITED**

**Australian Company Number 007 617 969**

did on the tenth day of December 2009 change its name to

**BEACH ENERGY LIMITED**

**Australian Company Number 007 617 969**

The company is a public company.

The company is limited by shares

The company is taken to be registered under the Corporations Act 2001 in South Australia and the date of commencement of registration is the twenty-first day of December, 1961.

Issued by the  
Australian Securities and Investments Commission  
on this tenth day of December, 2009.

A handwritten signature in black ink, appearing to read 'AM D'Aloisio'.

Anthony Michael D'Aloisio  
Chairman



CERTIFICATE

## PETROLEUM ACT 2000

*Grant of Associated Facilities Licence—AFL 128*

(Adjunct to Petroleum Production Licence—PPL 205)

NOTICE is hereby given that the abovementioned Associated Facilities Licence has been granted to Beach Petroleum Limited and Cooper Energy Limited under the provisions of the Petroleum Act 2000, pursuant to delegated powers dated 28 March 2002, *Gazetted* 11 April 2002, page 1573.

*Description of Area*

All that part of the State of South Australia, bounded as follows:

The land bounded by a line joining the points of co-ordinates set out in the following table:

## MGA Zone 54

363454mE	6883142mN
363517mE	6883176mN
363526mE	6883160mN
363526mE	6883154mN
363533mE	6883118mN
363502mE	6883110mN
363508mE	6883081mN
363474mE	6883073mN
363458mE	6883113mN
363454mE	6883142mN

Area: 0.49 hectares approximately.

Dated 5 February 2008.

B. A. GOLDSTEIN,  
Director Petroleum and Geothermal  
Minerals and Energy Resources  
Primary Industries and Resources SA  
Delegate of the Minister for Mineral  
Resources Development

---



**Petroleum Act 2000  
S.115**

**MEMORANDUM**

**ASSOCIATED FACILITIES LICENCE  
AFL 128**

- 1 This Licence granted to Beach Petroleum Limited and Cooper Energy Limited on 5 February 2008 is hereby entered on the public register.
- 2 Interests in the licence are:-

Beach Petroleum Limited	75.00%
Cooper Energy Limited	25.00%



**BARRY A. GOLDSTEIN  
Director Petroleum and Geothermal  
Minerals and Energy Resources  
Primary Industries and Resources SA  
Delegate of the Minister for Mineral Resources  
Development**

Date: 5 February 2008

Ref: 27/2/520

# ***Petroleum Act 2000***

## **ASSOCIATED FACILITIES LICENCE**

### **AFL 128**

I, BARRY ALAN GOLDSTEIN, Director Petroleum and Geothermal, Minerals and Energy Resources, Primary Industries and Resources, in the State of South Australia pursuant to the provisions of the *Petroleum Act 2000* and all other enabling powers, for and on behalf of Paul Holloway, Minister for Mineral Resources Development (Minister), pursuant to delegation dated 28 March 2002, (refer Government Gazette dated 11 April 2002 page 1573), HEREBY GRANT to:

**Beach Petroleum Limited** (ACN 007 617 969)  
**Cooper Energy Limited** (ACN 096 170 295)

(hereinafter referred to as the Licensees) an Associated Facilities Licence as an adjunct to Petroleum Production Licence PPL 205, in respect of the area set out below, to have effect from *5 February* 2008.

*BAG*  
**DESCRIPTION OF AREA**

The land comprised in this licence is that part of the State of South Australia described in the Schedule hereto.

### **CONDITIONS**

1. During the term of the licence, the Licensees may carry out or cause to be carried out the construction, and operation of an Unloading Terminal at the Tantanna oil satellite.
2. The Licensees must:
  - (a) upon commencement of regulated activities under this licence, maintain in force during the term of this licence public liability insurance to cover regulated activities under this licence (including sudden and accidental pollution) in the name of the Licensees for a sum not less than twenty million dollars (\$20,000,000 00) or such greater sum as specified by the Minister, and make such amendments to the terms and conditions of the insurance as the Minister may from time to time require;
  - (b) upon request by the Minister, provide the Minister with a cover note or certificate of currency of the insurance policy referred to in paragraph (a)

3. The Minister in specifying the levels of insurance accepts no liability for the completeness of their listing, the adequacy of the sum insured, the limit of liability, the scoped coverage, the conditions or exclusions of these insurances in respect to how they may or may not respond to any loss, damage or liability.

Date: *5 February* ..... 2008



.....  
**BARRY A. GOLDSTEIN**  
**Director Petroleum and Geothermal**  
**Minerals and Energy Resources**  
**Primary Industries and Resources SA**  
**Delegate of the Minister for Mineral Resources**  
**Development**

Signed by the said LICENSEE

Date: 30<sup>th</sup> January 2008

  
.....  
Authorised Representative

Tony LAKE  
.....

Name

CHIEF RESERVOIR ENGINEER  
.....

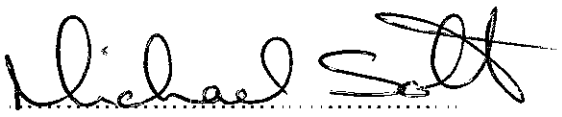
Position

BEACH PETROLEUM LIMITED  
.....

Company

Signed by the said LICENSEE

Date: 30<sup>th</sup> January 2008

  
.....

Authorised Representative

Michael SCOTT  
.....

Name

MANAGING DIRECTOR  
.....

Position

ROPER ENERGY LIMITED  
.....

Company

## THE SCHEDULE

### DESCRIPTION OF AREA

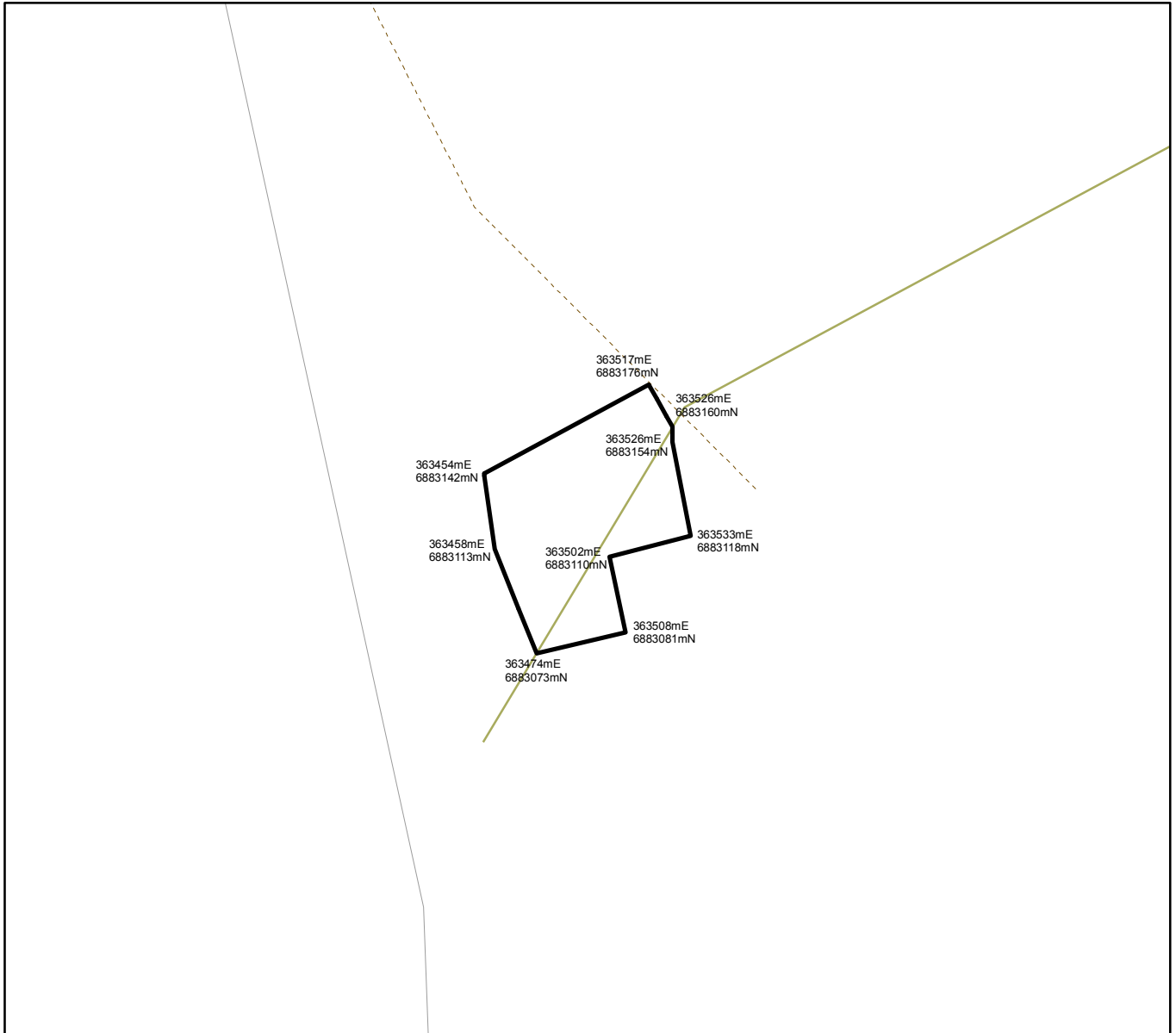
All that part of the State of South Australia, bounded as follows:-

The land bounded by a line joining the points of coordinates set out in the following table:

#### **MGA Zone 54**

363454mE 6883142mN  
363517mE 6883176mN  
363526mE 6883160mN  
363526mE 6883154mN  
363533mE 6883118mN  
363502mE 6883110mN  
363508mE 6883081mN  
363474mE 6883073mN  
363458mE 6883113mN  
363454mE 6883142mN

AREA: **0.49** hectares approximately



SCALE 1:2500



Note: There is no warranty that the boundary of this licence is correct in relation to other features of the map. The boundary is to be ascertained by reference to the Geocentric Datum of Australia (GDA94) and the schedule.

THE PLAN HEREINBEFORE REFERRED TO

**ASSOCIATED FACILITIES LICENCE NO: 128**