

**INDEX OF DOCUMENTS HELD ON THE PUBLIC REGISTER  
ASSOCIATED ACTIVITIES LICENCE AAL 262**

---

1. 4 February 2019 Grant of Associated Activities Licence AAL 262.  
  
Interests in the licence are:-  
  

Victoria Oil Exploration (1977) Pty Ltd	40%
Impress (Cooper Basin) Pty Ltd	25%
Permian Oil Pty Ltd	20%
Springfield Oil and Gas Pty Ltd	15%
  
2. 4 February 2019 Memorandum entering the grant of licence on the public register.
  
3. 7 February 2019 Gazettal of grant of licence.

## PETROLEUM AND GEOTHERMAL ENERGY ACT 2000

## GRANT OF ASSOCIATED ACTIVITIES LICENCE AAL 262

*Adjunct to Petroleum Production Licence PPL 265*

Notice is hereby given that the undermentioned Associated Activities Licence has been granted with effect from 4 February 2019, under the provisions of the *Petroleum and Geothermal Energy Act 2000*, pursuant to delegated powers dated 29 June 2018.

No of Licence	Licensee	Locality	Area in km <sup>2</sup>	Reference
AAL 262	Victoria Oil Exploration (1977) Pty Ltd Impress (Cooper Basin) Pty Ltd Permian Oil Pty Ltd Springfield Oil and Gas Pty Ltd	Cooper Basin	0.19	MER-2018/1064

## DESCRIPTION OF AREA

All that part of the State of South Australia, bounded as follows:-

All coordinates MGA94, Zone 54

354815mE 6952368mN  
 354916mE 6952369mN  
 354892mE 6951797mN  
 354901mE 6951769mN  
 355030mE 6951639mN  
 355100mE 6951585mN  
 355119mE 6951559mN  
 355119mE 6951495mN  
 355089mE 6951277mN  
 355088mE 6951176mN  
 355058mE 6951125mN  
 354995mE 6951090mN  
 354917mE 6951075mN  
 354736mE 6951065mN  
 354653mE 6951041mN  
 354651mE 6950977mN  
 354546mE 6950989mN  
 354570mE 6951097mN  
 354599mE 6951119mN  
 354722mE 6951154mN  
 354939mE 6951169mN  
 354974mE 6951178mN  
 355000mE 6951195mN  
 354999mE 6951285mN  
 355030mE 6951527mN  
 354969mE 6951572mN  
 354913mE 6951634mN  
 354775mE 6951760mN  
 354772mE 6952269mN  
 354815mE 6952368mN

AREA: **0.19** square kilometres approximately

Dated: 4 February 2019

BARRY A. GOLDSTEIN  
 Executive Director  
 Energy Resources Division  
 Department for Energy and Mining  
 Delegate of the Minister for Energy and Mining

**Petroleum and Geothermal Energy Act 2000**  
**S.115**

**MEMORANDUM**

**ASSOCIATED ACTIVITIES LICENCE**  
**AAL 262**

1. This Licence granted on 4 February 2019 is hereby entered on the public register.

2. Interests in the licence are:-

Victoria Oil Exploration (1977) Pty Ltd	40%
Impress (Cooper Basin) Pty Ltd	25%
Permian Oil Pty Ltd	20%
Springfield Oil and Gas Pty Ltd	15%



**BARRY A. GOLDSTEIN**  
**Executive Director**  
**Energy Resources Division**  
**Department for Energy and Mining**  
**Delegate of the Minister for Energy and Mining**

Date: 4 February 2019

File: MER-2018/1064

# ***Petroleum and Geothermal Energy Act 2000***

## **ASSOCIATED ACTIVITIES LICENCE**

### **AAL 262**

I, BARRY ALAN GOLDSTEIN, Executive Director, Energy Resources Division, Department for Energy and Mining, in the State of South Australia, pursuant to the provisions of the *Petroleum and Geothermal Energy Act 2000* and all other enabling powers, for and on behalf of Dan van Holst Pellekaan, Minister for Energy and Mining (Minister), pursuant to delegated powers dated 29 June 2018, HEREBY GRANT to:

**Victoria Oil Exploration (1977) Pty Ltd**  
ACN 008 898 431

**Impress (Cooper Basin) Pty Ltd**  
ACN 101 503 780

**Permian Oil Pty Ltd**  
ACN 104 456 386

**Springfield Oil and Gas Pty Ltd**  
ACN 096 163 594

(hereinafter referred to as the Licensees) an Associated Activities Licence as an adjunct to Petroleum Production Licence PPL 265 in respect of the area set out below, to have effect from 4 February 2019 and subject to the provisions of the *Petroleum and Geothermal Energy Act 2000*.

*4 Feb 19 BAV*

### **DESCRIPTION OF AREA**

The land comprised in this licence is that part of the State of South Australia described in the Schedule hereto.

### **CONDITIONS**

1. During the term of the licence, the Licensees may carry out or cause to be carried, the operation and maintenance of an access track and flowlines within the land described in the Schedule hereto.
2. Pursuant to Section 74 of the Act the regulated activities to be carried out pursuant to this Licence are classified as requiring low level official surveillance.
3. The Licensees must:
  - (a) upon commencement of regulated activities under this licence, maintain in force during the term of this licence public liability insurance to cover regulated activities under this licence (including sudden and accidental pollution) in the name of the Licensees for a sum not less than twenty million dollars (\$20,000,000.00) or such greater sum as specified by the Minister, and make such amendments to the terms and conditions of the insurance as the Minister may from time to time require;

- (b) upon request by the Minister, provide the Minister with a cover note or certificate of currency of the insurance policy referred to in paragraph (a).
4. The Minister in specifying the levels of insurance accepts no liability for the completeness of their listing, the adequacy of the sum insured, the limit of liability, the scoped coverage, or the conditions or exclusions of these insurances in respect to how they may or may not respond to any loss, damage or liability.

Date: 4 February 2019




.....  
BARRY A. GOLDSTEIN  
**Executive Director**  
**Energy Resources Division**  
**Department for Energy and Mining**  
**Delegate of the Minister for Energy and Mining**

**EXECUTED BY THE LICENSEES:**

**EXECUTED** by Victoria Oil Exploration (1977) Pty Ltd (ACN 008 898 431)  
in accordance with Section 127 of the  
*Corporations Act 2001* and its Constitution


  
.....  
Signature of Director

  
.....  
Signature of Director/Secretary\*

RALPH CRAVEN  
.....  
[Print Name of Director]

DAVID ANDREW PEGG  
.....  
[Print Name of Director/Secretary\*]  
(\*delete the inapplicable)

**EXECUTED** by Impress (Cooper Basin) Pty Ltd (ACN 101 503 780)  
in accordance with Section 127 of the  
*Corporations Act 2001* and its Constitution

  
.....  
Signature of Director

  
.....  
Signature of Director/Secretary\*


**Matt Kay**  
Director

**Peter Kupniewski**  
Company Secretary

.....  
[Print Name of Director]

.....  
[Print Name of Director/Secretary\*]  
(\*delete the inapplicable)

**EXECUTED** by Permian Oil Pty Ltd (ACN 104 456 386)  
in accordance with Section 127 of the  
*Corporations Act 2001* and its Constitution


  
.....  
Signature of Director

*RALPH CRAVEN*  
.....  
[Print Name of Director]

  
.....  
Signature of Director/Secretary\*

DAVID ANDREW PEGG  
.....  
[Print Name of Director/Secretary\*]  
(\*delete the inapplicable)

**EXECUTED** by Springfield Oil and Gas Pty Ltd (ACN 096 163 594)  
in accordance with Section 127 of the  
*Corporations Act 2001* and its Constitution

  
.....  
Signature of Director

**Matt Kay**  
**Director**  
.....  
[Print Name of Director]

  
.....  
Signature of Director/Secretary\*

**Peter Kupniewski**  
**Company Secretary**  
.....  
[Print Name of Director/Secretary\*]  
(\*delete the inapplicable)

**THE SCHEDULE**  
**ASSOCIATED ACTIVITIES LICENCE**  
**AAL 262**

**Description of Area**

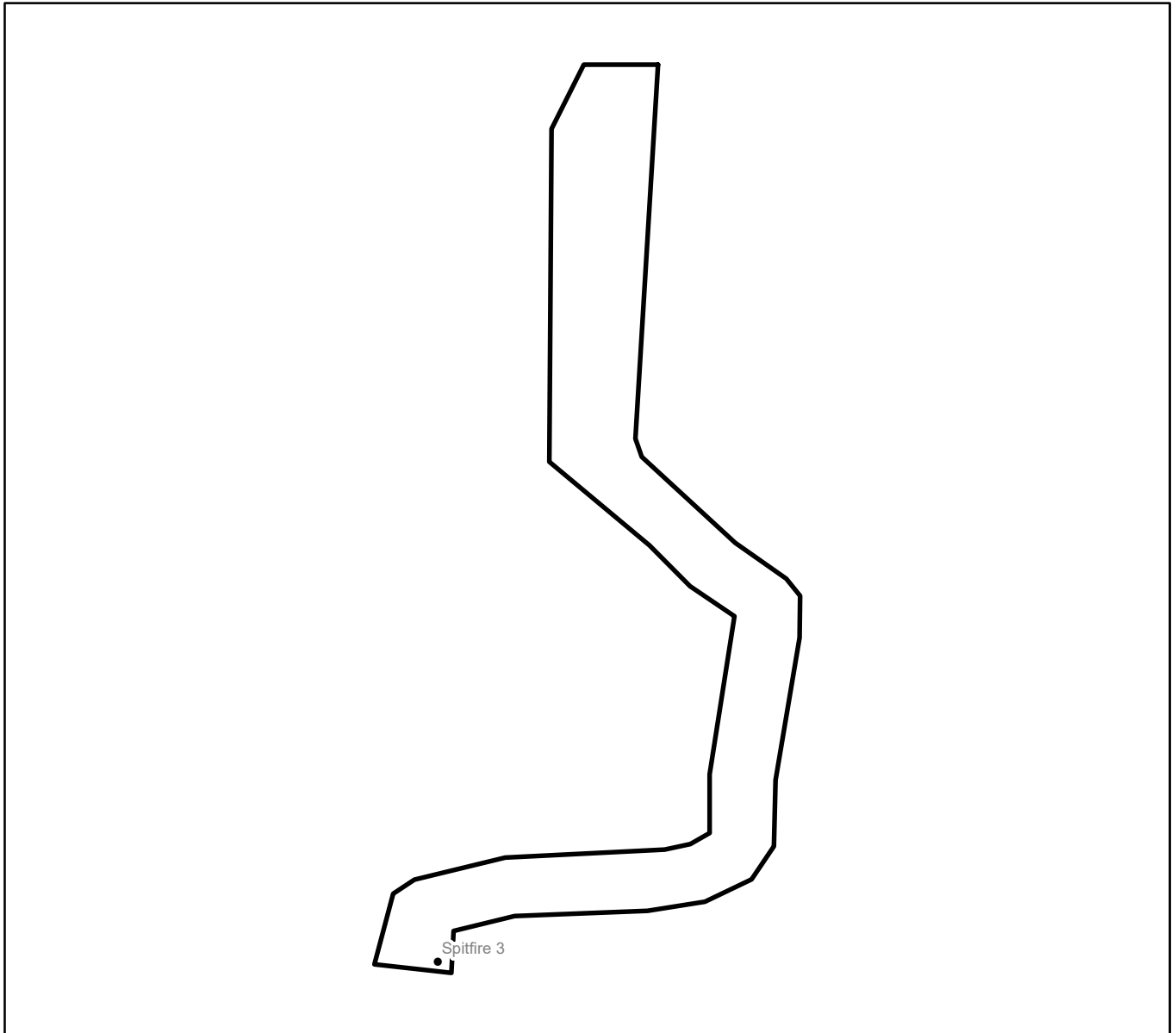
All that part of the State of South Australia, bounded as follows:

All coordinates MGA94, Zone 54

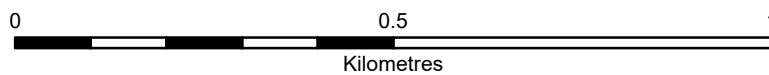
354815mE	6952368mN
354916mE	6952369mN
354892mE	6951797mN
354901mE	6951769mN
355030mE	6951639mN
355100mE	6951585mN
355119mE	6951559mN
355119mE	6951495mN
355089mE	6951277mN
355088mE	6951176mN
355058mE	6951125mN
354995mE	6951090mN
354917mE	6951075mN
354736mE	6951065mN
354653mE	6951041mN
354651mE	6950977mN
354546mE	6950989mN
354570mE	6951097mN
354599mE	6951119mN
354722mE	6951154mN
354939mE	6951169mN
354974mE	6951178mN
355000mE	6951195mN
354999mE	6951285mN
355030mE	6951527mN
354969mE	6951572mN
354913mE	6951634mN
354775mE	6951760mN
354772mE	6952269mN
354815mE	6952368mN

AREA: **0.19** square kilometres approximately





SCALE 1:10,000



Note: There is no warranty that the boundary of this licence is correct in relation to other features of the map. The boundary is to be ascertained by reference to the Geocentric Datum of Australia (GDA94) and the schedule.

THE PLAN HEREINBEFORE REFERRED TO

**ASSOCIATED ACTIVITIES LICENCE NO: 262**