

**INDEX OF DOCUMENTS HELD ON THE PETROLEUM REGISTER FOR  
ASSOCIATED ACTIVITIES LICENCE AAL 242**

---

1. 6 October 2016 Grant of Associated Activities Licence AAL 242.  
  
Interests in the licence are:-  
  
Beach Energy Limited 40%  
Great Artesian Oil and Gas Pty Ltd 60%
2. 6 October 2016 Memorandum entering grant of licence on the public register.
3. 13 October 2016 Gazettal of grant of licence.

## HOUSING IMPROVEMENT ACT 1940

*Corrigendum*

IN *Government Gazette* No. 62 (Supplementary Issue), dated 6 October 2016, on page 3938, first entry below, was printed with the incorrect maximum rent of \$250 per week payable in respect of each house details under rent control properties and *should* be replaced with the following:

Address of House	Allotment, Section, etc.	Certificate of Title		Date and page of <i>Government Gazette</i> in which notice declaring house to be substandard published	Maximum rental per week payable in respect of each house \$
		Volume	Folio		
204 Gorge Road, Newton, S.A. 5074	Allotment 15 in Deposited Plan 19950, Hundred of Adelaide	5351	762	19.5.2016, page 1470	150.00
Dated at Adelaide, 6 October 2016.		P. REARDON, Director, Property and Contract Management, Housing SA (Delegate SAHT)			

## PETROLEUM AND GEOTHERMAL ENERGY ACT 2000

*Grant of Associated Activities Licence—AAL 242**(Adjunct to Petroleum Production Licence—PPL 253)*

NOTICE is hereby given that the undermentioned Associated Activities Licence has been granted with effect from 6 October 2016, under the provisions of the Petroleum and Geothermal Energy Act 2000, pursuant to delegated powers dated 21 March 2012.

No. of Licence	Licensee	Area in km <sup>2</sup>	Locality	Reference
AAL 242	Beach Energy Limited Great Artesian Oil and Gas Pty Ltd	4.99	Cooper Basin	MER-2016/0966

*Description of Area*

All that part of the State of South Australia, bounded as follows:

335911.94mE, 6932910.04mN  
 336013.49mE, 6932813.33mN  
 336073.27mE, 6932725.27mN  
 336108.82mE, 6932718.00mN  
 336246.17mE, 6932680.83mN  
 336329.86mE, 6932616.05mN  
 336398.58mE, 6932442.53mN  
 336410.61mE, 6932196.84mN  
 336432.94mE, 6931997.55mN  
 336531.68mE, 6931543.81mN  
 336537.90mE, 6931082.16mN  
 336400.97mE, 6931080.31mN  
 336419.65mE, 6929695.34mN  
 336145.83mE, 6929691.64mN  
 336152.07mE, 6929229.99mN  
 336015.17mE, 6929228.14mN  
 335833.25mE, 6928727.27mN  
 335701.10mE, 6928715.67mN  
 335570.11mE, 6928728.42mN  
 335431.00mE, 6928910.43mN  
 335376.51mE, 6928735.38mN  
 335373.01mE, 6928639.05mN  
 335360.01mE, 6928540.23mN  
 335360.01mE, 6928436.22mN  
 335219.59mE, 6928181.39mN  
 335037.57mE, 6928243.80mN  
 334949.91mE, 6928416.82mN  
 334925.57mE, 6928574.48mN  
 334927.89mE, 6928667.22mN  
 334919.48mE, 6928833.29mN  
 334919.48mE, 6928942.43mN  
 334893.03mE, 6929038.34mN  
 334869.87mE, 6929130.95mN  
 334863.26mE, 6929269.85mN  
 334840.11mE, 6929404.79mN  
 334830.19mE, 6929504.01mN  
 334820.26mE, 6929573.46mN  
 334816.96mE, 6929649.53mN  
 334807.04mE, 6929722.29mN  
 334830.19mE, 6929804.97mN  
 334846.72mE, 6929907.50mN

334833.49mE, 6930000.10mN  
334833.49mE, 6930168.78mN  
334880.69mE, 6930372.15mN  
334861.64mE, 6930526.67mN  
334812.95mE, 6930710.82mN  
334751.57mE, 6930926.72mN  
334726.17mE, 6931074.89mN  
334702.88mE, 6931256.92mN  
334658.21mE, 6931432.82mN  
334644.98mE, 6931492.36mN  
334621.83mE, 6931548.58mN  
334592.06mE, 6931707.33mN  
334678.07mE, 6931842.21mN  
334810.34mE, 6931885.92mN  
334899.64mE, 6931905.77mN  
334972.40mE, 6931919.00mN  
335028.62mE, 6931932.23mN  
335096.07mE, 6931762.56mN  
335142.68mE, 6931651.00mN  
335138.44mE, 6931361.16mN  
335135.79mE, 6931112.45mN  
335167.54mE, 6930924.60mN  
335317.41mE, 6930799.69mN  
335479.75mE, 6930789.66mN  
335530.02mE, 6930622.97mN  
335606.75mE, 6930410.77mN  
335556.48mE, 6930175.29mN  
335548.54mE, 6930037.71mN  
335599.87mE, 6929860.51mN  
335612.04mE, 6929722.86mN  
335654.38mE, 6929582.63mN  
335678.69mE, 6929461.49mN  
335921.98mE, 6929264.83mN  
336115.73mE, 6929262.64mN  
336107.72mE, 6929768.87mN  
336085.65mE, 6930020.25mN  
336014.21mE, 6930218.69mN  
335932.19mE, 6930324.52mN  
335802.54mE, 6930636.73mN  
335641.15mE, 6931118.27mN  
335466.52mE, 6931583.41mN  
335377.80mE, 6931814.48mN  
335336.65mE, 6931878.13mN  
335316.18mE, 6931959.03mN  
335320.11mE, 6932057.25mN  
335304.39mE, 6932179.05mN  
335284.75mE, 6932340.13mN  
335280.82mE, 6932489.42mN  
335280.82mE, 6932611.22mN  
335284.75mE, 6932733.01mN  
335288.68mE, 6932890.17mN  
335402.61mE, 6932854.81mN  
335536.19mE, 6932862.66mN  
335610.84mE, 6932886.24mN  
335657.99mE, 6932956.96mN  
335809.89mE, 6932952.30mN  
335911.94mE, 6932910.04mN

All co-ordinates in GDA94, Zone 54.

Area: 4.99 km<sup>2</sup> approximately.

Dated 6 October 2016.

B. A. GOLDSTEIN,  
Executive Director,  
Energy Resources Division,  
Department of State Development,  
Delegate of the Minister for Mineral Resources and Energy

**Petroleum and Geothermal Energy Act 2000**  
**S.115**

**MEMORANDUM**

**ASSOCIATED ACTIVITIES LICENCE**  
**AAL 242**

1. This Licence granted on 6 October 2016 is hereby entered on the public register.
2. Interests in the licence are:-

Beach Energy Limited	40%
Great Artesian Oil and Gas Pty Ltd	60%



**BARRY A. GOLDSTEIN**  
**Executive Director**  
**Energy Resources Division**  
**Department of State Development**  
**Delegate of the Minister for Mineral Resources and Energy**

Date: 6 October 2016

File: MER-2016/0966

# ***Petroleum and Geothermal Energy Act 2000***

## **ASSOCIATED ACTIVITIES LICENCE**

### **AAL 242**

I, BARRY ALAN GOLDSTEIN, Executive Director, Energy Resources Division, Department of State Development, in the State of South Australia, pursuant to the provisions of the *Petroleum and Geothermal Energy Act 2000* and all other enabling powers, for and on behalf of Tom Koutsantonis, Minister for Mineral Resources and Energy (Minister), pursuant to delegated powers dated 21 March 2012, HEREBY GRANT to:

**Beach Energy Limited**

ACN 007 617 969

**Great Artesian Oil and Gas Pty Ltd**

ACN 078 607 682

(hereinafter referred to as the Licensee) an Associated Activities Licence as an adjunct to Petroleum Production Licence PPL 253 in respect of the area set out below, to have effect from *6 October 2016* and subject to the provisions of the *Petroleum and Geothermal Energy Act 2000*. *6 Oct 16 BAG*

### **DESCRIPTION OF AREA**

The land comprised in this licence is that part of the State of South Australia described in the Schedule hereto.

### **CONDITIONS**

1. During the term of the licence, the Licensee may carry out or cause to be carried out the construction, maintenance and use of a freeform evaporation area.
2. Pursuant to Section 74 of the Act the regulated activities to be carried out pursuant to this Licence are classified as requiring low level official surveillance.
3. The Licensee must:
  - (a) upon commencement of regulated activities under this licence, maintain in force during the term of this licence public liability insurance to cover regulated activities under this licence (including sudden and accidental pollution) in the name of the Licensee for a sum not less than twenty million dollars (\$20,000,000.00) or such greater sum as specified by the Minister, and make such amendments to the terms and conditions of the insurance as the Minister may from time to time require;
  - (b) upon request by the Minister, provide the Minister with a cover note or certificate of currency of the insurance policy referred to in paragraph (a).


4. The Minister in specifying the levels of insurance accepts no liability for the completeness of their listing, the adequacy of the sum insured, the limit of liability, the scoped coverage, or the conditions or exclusions of these insurances in respect to how they may or may not respond to any loss, damage or liability.

Date: 6 October 2016



.....  
**BARRY A. GOLDSTEIN**  
**Executive Director**  
**Energy Resources Division**  
**Department of State Development**  
**Delegate of the Minister for Mineral Resources and Energy**


**EXECUTED** by Beach Energy Limited (ACN 007 617 969)  
in accordance with Section 127 of the  
*Corporations Act 2001 (Cth)*:



.....  
Signature of Director

**Glenn Davis**  
Director

.....  
[Print Name of Director]



.....  
Signature of Director/Secretary\*


**CATHY OSTER**  
COMPANY SECRETARY

.....  
[Print Name of Director/Secretary\*]

(\*delete the inapplicable)

.....  
21<sup>st</sup> September 2016  
Date

**EXECUTED** by Great Artesian Oil and Gas Pty Ltd (ACN 078 607 682)  
in accordance with Section 127 of the  
*Corporations Act 2001 (Cth)*:



.....  
Signature of Director

**Glenn Davis**  
Director

.....  
[Print Name of Director]



.....  
Signature of Director/Secretary\*

**CATHY OSTER**  
COMPANY SECRETARY

.....  
[Print Name of Director/Secretary\*]

(\*delete the inapplicable)

.....  
21<sup>st</sup> September 2016  
Date

**THE SCHEDULE**  
**ASSOCIATED ACTIVITIES LICENCE**  
**AAL 242**

**Description of Area**

All that part of the State of South Australia, bounded as follows:

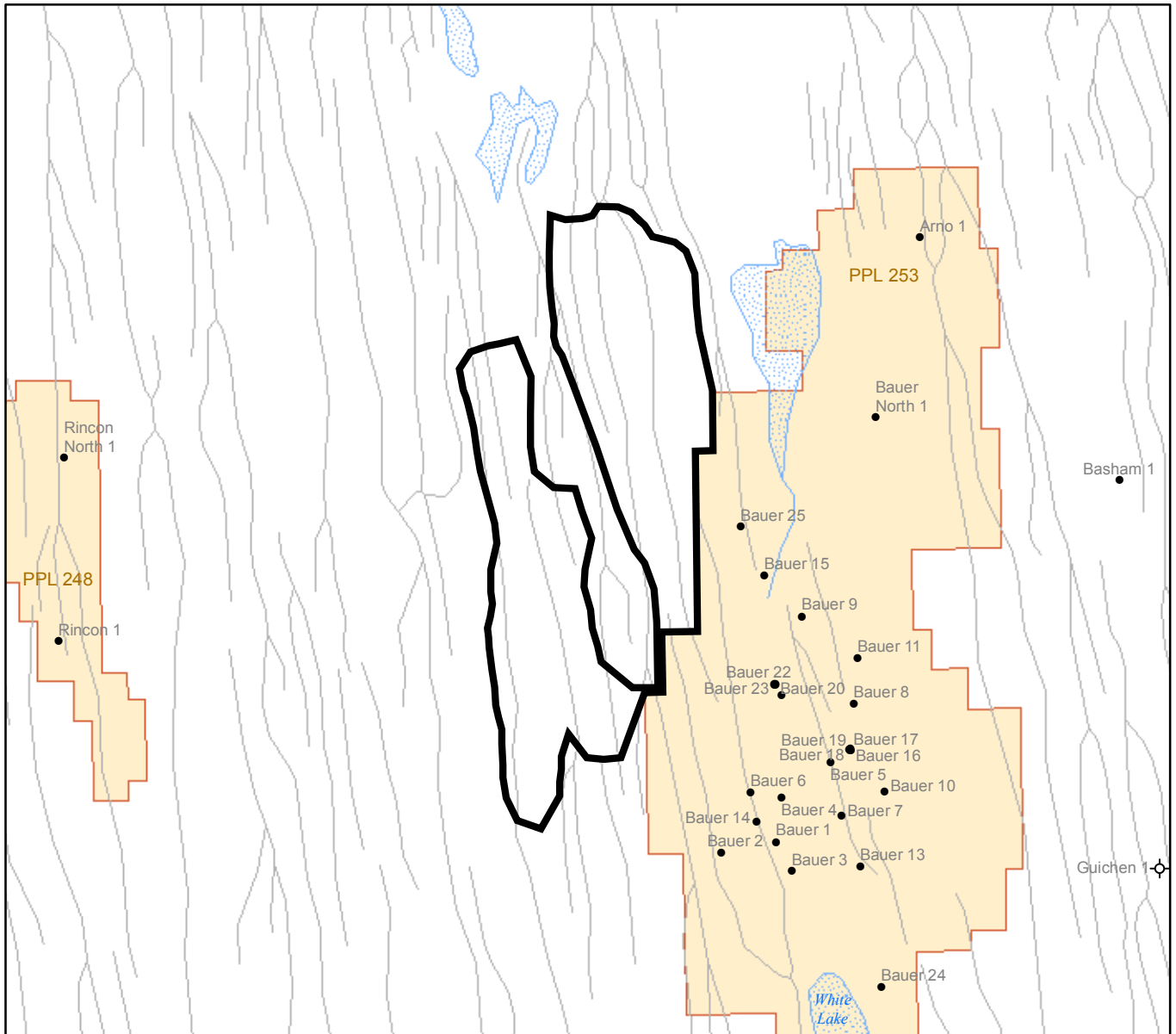
335911.94mE	6932910.04mN
336013.49mE	6932813.33mN
336073.27mE	6932725.27mN
336108.82mE	6932718.00mN
336246.17mE	6932680.83mN
336329.86mE	6932616.05mN
336398.58mE	6932442.53mN
336410.61mE	6932196.84mN
336432.94mE	6931997.55mN
336531.68mE	6931543.81mN
336537.90mE	6931082.16mN
336400.97mE	6931080.31mN
336419.65mE	6929695.34mN
336145.83mE	6929691.64mN
336152.07mE	6929229.99mN
336015.17mE	6929228.14mN
335833.25mE	6928727.27mN
335701.10mE	6928715.67mN
335570.11mE	6928728.42mN
335431.00mE	6928910.43mN
335376.51mE	6928735.38mN
335373.01mE	6928639.05mN
335360.01mE	6928540.23mN
335360.01mE	6928436.22mN
335219.59mE	6928181.39mN
335037.57mE	6928243.80mN
334949.91mE	6928416.82mN
334925.57mE	6928574.48mN
334927.89mE	6928667.22mN
334919.48mE	6928833.29mN
334919.48mE	6928942.43mN
334893.03mE	6929038.34mN
334869.87mE	6929130.95mN
334863.26mE	6929269.85mN
334840.11mE	6929404.79mN
334830.19mE	6929504.01mN
334820.26mE	6929573.46mN
334816.96mE	6929649.53mN
334807.04mE	6929722.29mN
334830.19mE	6929804.97mN
334846.72mE	6929907.50mN
334833.49mE	6930000.10mN
334833.49mE	6930168.78mN
334880.69mE	6930372.15mN
334861.64mE	6930526.67mN
334812.95mE	6930710.82mN
334751.57mE	6930926.72mN
334726.17mE	6931074.89mN



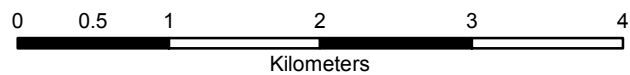
334702.88mE	6931256.92mN
334658.21mE	6931432.82mN
334644.98mE	6931492.36mN
334621.83mE	6931548.58mN
334592.06mE	6931707.33mN
334678.07mE	6931842.21mN
334810.34mE	6931885.92mN
334899.64mE	6931905.77mN
334972.40mE	6931919.00mN
335028.62mE	6931932.23mN
335096.07mE	6931762.56mN
335142.68mE	6931651.00mN
335138.44mE	6931361.16mN
335135.79mE	6931112.45mN
335167.54mE	6930924.60mN
335317.41mE	6930799.69mN
335479.75mE	6930789.66mN
335530.02mE	6930622.97mN
335606.75mE	6930410.77mN
335556.48mE	6930175.29mN
335548.54mE	6930037.71mN
335599.87mE	6929860.51mN
335612.04mE	6929722.86mN
335654.38mE	6929582.63mN
335678.69mE	6929461.49mN
335921.98mE	6929264.83mN
336115.73mE	6929262.64mN
336107.72mE	6929768.87mN
336085.65mE	6930020.25mN
336014.21mE	6930218.69mN
335932.19mE	6930324.52mN
335802.54mE	6930636.73mN
335641.15mE	6931118.27mN
335466.52mE	6931583.41mN
335377.80mE	6931814.48mN
335336.65mE	6931878.13mN
335316.18mE	6931959.03mN
335320.11mE	6932057.25mN
335304.39mE	6932179.05mN
335284.75mE	6932340.13mN
335280.82mE	6932489.42mN
335280.82mE	6932611.22mN
335284.75mE	6932733.01mN
335288.68mE	6932890.17mN
335402.61mE	6932854.81mN
335536.19mE	6932862.66mN
335610.84mE	6932886.24mN
335657.99mE	6932956.96mN
335809.89mE	6932952.30mN
335911.94mE	6932910.04mN

All coordinates in GDA94, Zone 54

AREA: **4.99** square kilometres approximately



SCALE 1: 50 000



Note: There is no warranty that the boundary of this licence is correct in relation to other features of the map. The boundary is to be ascertained by reference to the Geocentric Datum of Australia (GDA94) and the schedule.

THE PLAN HEREINBEFORE REFERRED TO  
**ASSOCIATED ACTIVITIES LICENCE NO: 242**



Government of South Australia  
 Department of State Development

**F2016/000966**

**AREA: 4.99 sq km (approx)**