

**INDEX OF DOCUMENTS HELD ON THE PETROLEUM REGISTER FOR
ASSOCIATED ACTIVITIES LICENCE AAL 225**

1. 13 April 2015 Grant of Associated Activities Licence AAL 225.

Interests in the licence are:-

Victoria Oil Exploration (1977) Pty Ltd 57%
Acer Energy Pty Limited 43%
2. 13 April 2015 Memorandum entering grant of licence on the public register.
3. 16 April 2015 Gazettal of grant of licence.
4. 17 December 2019 Renewal of licence.

Interests in the licence are:

Victoria Oil Exploration (1977) Pty Ltd 57%
Acer Energy Pty Limited 43%
5. 17 December 2019 Memorandum entering renewal of licence on the public register.
6. 1 May 2020 Surrender of licence with effect from 2 April 2020.
7. 1 May 2020 Memorandum entering surrender of licence on the public register.
8. 7 May 2020 Gazettal of surrender of licence.

PETROLEUM AND GEOTHERMAL ENERGY ACT 2000

Surrender of Associated Activities Licences AALs 225, 250 and 251

Notice is hereby given that I have accepted the surrender of the abovementioned associated activities licences under the provisions of the *Petroleum and Geothermal Energy Act 2000*, pursuant to delegated powers dated 29 June 2018 -

No. of Licence	Licensee	Locality	Effective Date of Surrender	Reference
AAL 225	Victoria Oil Exploration (1977) Pty Ltd	Cooper Basin	02/04/2020	F2014/001332
AAL 250	Acer Energy Pty Limited			MER-2017/0647
AAL 251				MER-2017/0756

Dated: 1 May 2020

BARRY A. GOLDSTEIN
Executive Director
Energy Resources Division
Department for Energy and Mining
Delegate of the Minister for Energy and Mining

REAL PROPERTY ACT 1886

South Australia

Real Property (Fees) Notice 2020

under the *Real Property Act 1886*

1—Short title

This notice may be cited as the [Real Property \(Fees\) Notice 2020](#).

Note—

This is a fee notice made in accordance with the [Legislation \(Fees\) Act 2019](#).

2—Commencement

This notice has effect on 1 July 2020.

3—Interpretation

In this notice, unless the contrary intention appears—

Act means the [Real Property Act 1886](#).

4—Fees

The fees set out in [Schedule 1](#) are prescribed for the purposes of the Act and are payable to the Registrar-General.

Schedule 1—Fees


1	For the registration or entry of each instrument (irrespective of the number of folios to be endorsed)—other than any registration or entry specifically provided for	\$173.00
2	For the registration of an instrument registering a mortgage and changing name of mortgagor(s)	\$332.00
3	For registering a transfer—	
	(a) where the consideration, or the capital value of the land, (whichever is the greater)—	
	(i) does not exceed \$5 000	\$173.00
	(ii) does not exceed \$20 000	\$193.00

Petroleum and Geothermal Energy Act 2000
S.115

MEMORANDUM

ASSOCIATED ACTIVITIES LICENCES
AALs 225, 250 and 251

1. Surrender of the abovementioned Associated Activities Licences with effect from 2 April 2020 is hereby entered on the public register.



BARRY A. GOLDSTEIN
Executive Director
Energy Resources Division
Department for Energy and Mining
Delegate of the Minister for Energy and Mining

Date: 1 May 2020


Ref: F2014/001332
MER-2017/0647
MER-2017/0756

Petroleum and Geothermal Energy Act 2000

**SURRENDER OF
ASSOCIATED ACTIVITIES LICENCE
AALs 225, 250 and 251**

I, BARRY ALAN GOLDSTEIN, Executive Director, Energy Resources Division, Department for Energy and Mining, in the State of South Australia, pursuant to the provisions of section 89(2) of the *Petroleum and Geothermal Energy Act 2000* and all other enabling powers, for and on behalf of Dan van Holst Pellekaan, Minister for Energy and Mining (Minister), pursuant to delegated powers dated 29 June 2018, hereby accept the surrender of Associated Activities Licences AALs 225, 250 and 251 held by Victoria Oil Exploration (1977) Pty Ltd (ACN 008 898 431) and Acer Energy Pty Limited (ACN 101 313 777) with effect from 2 April 2020.

Dated: 1 May 2020



BARRY A. GOLDSTEIN
Executive Director
Energy Resources Division
Department for Energy and Mining
Delegate of the Minister for Energy and Mining

Petroleum and Geothermal Energy Act 2000
S.115

MEMORANDUM

ASSOCIATED ACTIVITIES LICENCES
AALs 225 and 251

1. Renewal of these licences effective 5 December 2019 is hereby entered on the public register.
2. Interests in the licences are:-

Victoria Oil Exploration (1977) Pty Ltd	57%
Acer Energy Pty Limited	43%



BARRY A. GOLDSTEIN
Executive Director
Energy Resources Division
Department for Energy and Mining
Delegate of the Minister for Energy and Mining

Date: 17 December 2019

File: F2014/001332
MER-2017/0756

Petroleum and Geothermal Energy Act 2000

RENEWAL OF ASSOCIATED ACTIVITIES LICENCE AAL 225

I, BARRY ALAN GOLDSTEIN, Executive Director, Energy Resources Division, Department for Energy and Mining, in the State of South Australia, pursuant to the provisions of the *Petroleum and Geothermal Energy Act 2000* and all other enabling powers, for and on behalf of Dan van Holst Pellekaan, Minister for Energy and Mining (Minister), pursuant to delegated powers dated 29 June 2018, HEREBY GRANT to:

Victoria Oil Exploration (1977) Pty Ltd
ACN 008 898 431

Acer Energy Pty Limited
ACN 101 313 777

(hereinafter referred to as the Licensee) an Associated Activities Licence as an adjunct to Petroleum Retention Licence PRL 135 in respect of the area set out below, to have effect from 5 December 2019 and to expire on 4 December 2020 and carrying the right of renewal subject to the provisions of the *Petroleum and Geothermal Energy Act 2000*.

DESCRIPTION OF AREA

The land comprised in this licence is that part of the State of South Australia described in the Schedule hereto.

CONDITIONS

1. During the term of the licence, the Licensee may carry out or cause to be carried out the construction, commissioning and operation of a flowline and any associated facilities or infrastructure within the area as defined in the Schedule hereto.
2. All regulated activities authorised by this Licence are classified as requiring high level official surveillance, unless the Licensee satisfies the Minister that, in view of the Licensee's demonstrated competence to comply with the requirements of the Act and the conditions of this Licence, the activities should be classified as requiring low level official surveillance.
 - 2.1 The Minister's prior written approval is required for activities requiring high level official surveillance in accordance with Regulation 19 of the Regulations to the Act.
3. The Licensee must:
 - (a) upon commencement of regulated activities under this licence, maintain in force during the term of this licence public liability insurance to cover regulated activities under this licence (including sudden and accidental pollution) in the name of the Licensees for a sum not less than twenty million dollars (\$20,000,000.00) or such greater sum as specified by the Minister, and make such amendments to the terms and conditions of the insurance as the Minister may from time to time require;

(b) upon request by the Minister, provide the Minister with a cover note or certificate of currency of the insurance policy referred to in paragraph (a).

4. The Minister in specifying the levels of insurance accepts no liability for the completeness of their listing, the adequacy of the sum insured, the limit of liability, the scoped coverage, or the conditions or exclusions of these insurances in respect to how they may or may not respond to any loss, damage or liability.

Date: 17 December 2019



.....
BARRY A. GOLDSTEIN
Executive Director
Energy Resources Division
Department for Energy and Mining
Delegate of the Minister for Energy and Mining


EXECUTED BY THE LICENSEE:

EXECUTED by Victoria Oil Exploration (1977) Pty Ltd (ACN 008 898 431)
in accordance with Section 127 of the
Corporations Act 2001 (Cth):


.....
Signature of Director

IAN RICHARD DAVIES


.....
[Print Name of Director]


.....
Signature of Director/Secretary*

DAVID ANDREW PEGG

.....
[Print Name of Director/Secretary*]
(*delete the inapplicable)

EXECUTED by Acer Energy Pty Limited (ACN 101 313 777)
in accordance with Section 127 of the
Corporations Act 2001 (Cth):


.....
Signature of Director

Morné Engelbrecht
Director

.....
[Print Name of Director]


.....
Signature of Director/Secretary*

Peter Kupniewski
Company Secretary

.....
[Print Name of Director/Secretary*]
(*delete the inapplicable)

THE SCHEDULE
ASSOCIATED ACTIVITIES LICENCE

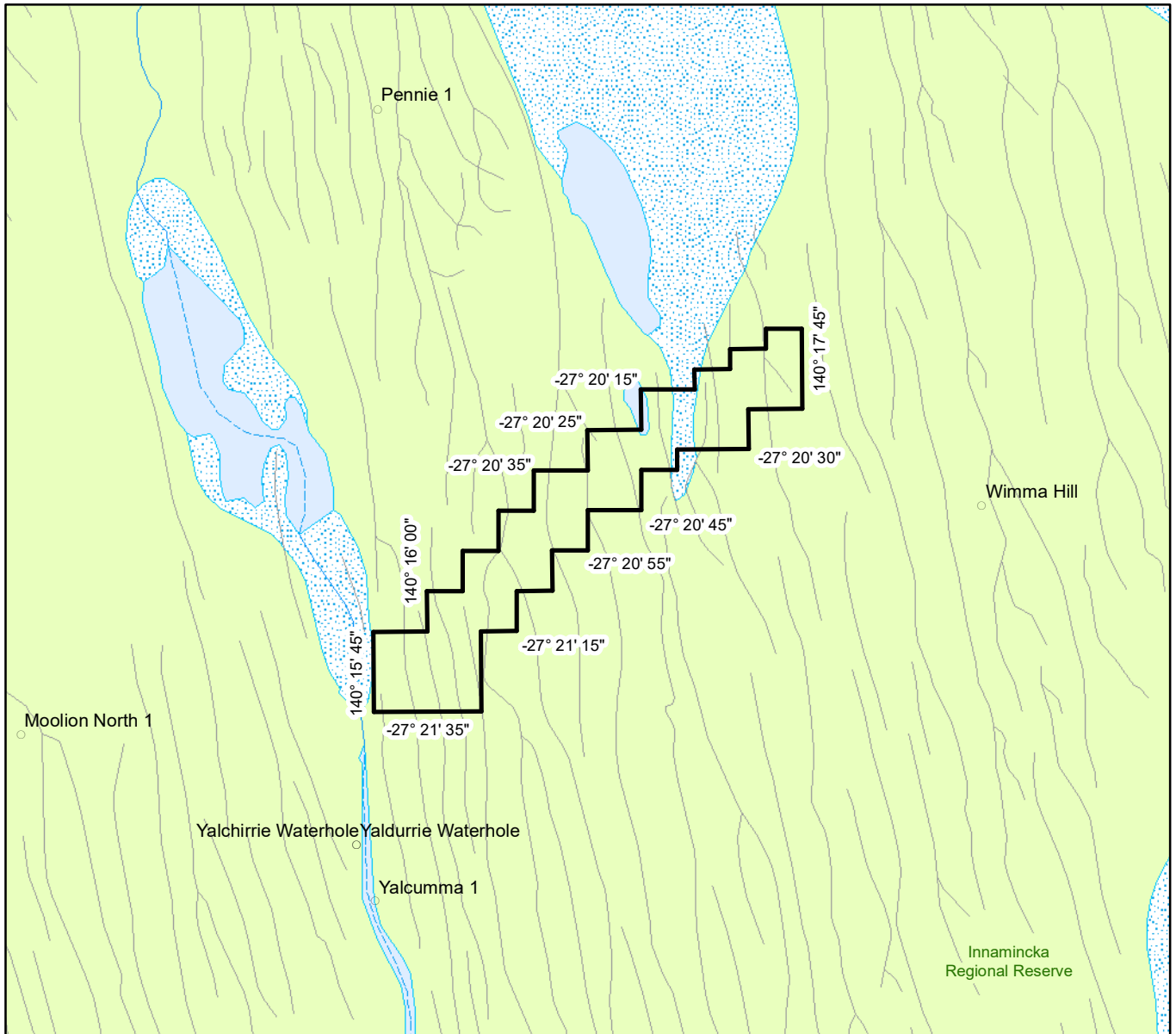
AAL 225

Description of Area

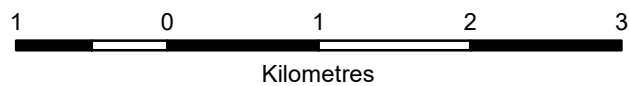
All that part of the State of South Australia, bounded as follows:

Commencing at a point being the intersection of longitude 140° 17' 35" E GDA94 and latitude 27° 20' 00" S GDA94,
thence east to longitude 140° 17' 45" E GDA94, south to latitude 27° 20' 20" S GDA94,
west to longitude 140° 17' 30" E GDA94, south to latitude 27° 20' 30" S GDA94,
west to longitude 140° 17' 10" E GDA94, south to latitude 27° 20' 35" S GDA94,
west to longitude 140° 17' 00" E GDA94, south to latitude 27° 20' 45" S GDA94,
west to longitude 140° 16' 45" E GDA94, south to latitude 27° 20' 55" S GDA94,
west to longitude 140° 16' 35" E GDA94, south to latitude 27° 21' 05" S GDA94,
west to longitude 140° 16' 25" E GDA94, south to latitude 27° 21' 15" S GDA94,
west to longitude 140° 16' 15" E GDA94, south to latitude 27° 21' 35" S GDA94,
west to longitude 140° 15' 45" E GDA94, north to latitude 27° 21' 15" S GDA94,
east to longitude 140° 16' 00" E GDA94, north to latitude 27° 21' 05" S GDA94,
east to longitude 140° 16' 10" E GDA94, north to latitude 27° 20' 55" S GDA94,
east to longitude 140° 16' 20" E GDA94, north to latitude 27° 20' 45" S GDA94,
east to longitude 140° 16' 30" E GDA94, north to latitude 27° 20' 35" S GDA94,
east to longitude 140° 16' 45" E GDA94, north to latitude 27° 20' 25" S GDA94,
east to longitude 140° 17' 00" E GDA94, north to latitude 27° 20' 15" S GDA94,
east to longitude 140° 17' 15" E GDA94, north to latitude 27° 20' 10" S GDA94,
east to longitude 140° 17' 25" E GDA94, north to latitude 27° 20' 05" S GDA94,
east to longitude 140° 17' 35" E GDA94 and north to the point of commencement.

AREA: **2.26** square kilometres approximately



SCALE 1: 50 000



Note: There is no warranty that the boundary of this licence is correct in relation to other features of the map. The boundary is to be ascertained by reference to the Australian Geodetic Datum (AGD66), the Geocentric Datum of Australia (GDA94) and the schedule.

THE PLAN HEREINBEFORE REFERRED TO

ASSOCIATED ACTIVITIES LICENCE NO: 225

PETROLEUM AND GEOTHERMAL ENERGY ACT 2000

*Grant of Associated Activities Licence—AAL 225**(Adjunct to Petroleum Retention Licence PRL 135)*

NOTICE is hereby given that the undermentioned Associated Activities Licence has been granted with effect from 13 April 2015, under the provisions of the Petroleum and Geothermal Energy Act 2000, pursuant to delegated powers dated 21 March 2012.

No. of Licence	Licensees	Date of Expiry	Locality	Reference
AAL 225	Victoria Oil Exploration (1977) Pty Ltd Acer Energy Pty Limited	4 December 2019	Cooper Basin	F2014/001332

Description of Area

All that part of the State of South Australia, bounded as follows:

Commencing at a point being the intersection of longitude 140°17'35"E GDA94 and latitude 27°20'00"S GDA94, thence east to longitude 140°17'45"E GDA94, south to latitude 27°20'20"S GDA94, west to longitude 140°17'30"E GDA94, south to latitude 27°20'30"S GDA94, west to longitude 140°17'10"E GDA94, south to latitude 27°20'35"S GDA94, west to longitude 140°17'00"E GDA94, south to latitude 27°20'45"S GDA94, west to longitude 140°16'45"E GDA94, south to latitude 27°20'55"S GDA94, west to longitude 140°16'35"E GDA94, south to latitude 27°21'05"S GDA94, west to longitude 140°16'25"E GDA94, south to latitude 27°21'15"S GDA94, west to longitude 140°16'15"E GDA94, south to latitude 27°21'35"S GDA94, west to longitude 140°15'45"E GDA94, north to latitude 27°21'15"S GDA94, east to longitude 140°16'00"E GDA94, north to latitude 27°21'05"S GDA94, east to longitude 140°16'10"E GDA94, north to latitude 27°20'55"S GDA94, east to longitude 140°16'20"E GDA94, north to latitude 27°20'45"S GDA94, east to longitude 140°16'30"E GDA94, north to latitude 27°20'35"S GDA94, east to longitude 140°16'45"E GDA94, north to latitude 27°20'25"S GDA94, east to longitude 140°17'00"E GDA94, north to latitude 27°20'15"S GDA94, east to longitude 140°17'15"E GDA94, north to latitude 27°20'10"S GDA94, east to longitude 140°17'25"E GDA94, north to latitude 27°20'05"S GDA94, east to longitude 140°17'35"E GDA94 and north to the point of commencement.

Area: 2.26 km² approximately.

Dated 13 April 2015.

B. A. GOLDSTEIN,
Executive Director,
Energy Resources Division,
Department of State Development,
Delegate of the Minister for Mineral Resources and Energy

Petroleum and Geothermal Energy Act 2000
S.115

MEMORANDUM

ASSOCIATED ACTIVITIES LICENCE
AAL 225

1. This Licence granted on 13 April 2015 is hereby entered on the public register.

2. Interests in the licence are:-

Victoria Oil Exploration (1977) Pty Ltd	57%
Acer Energy Pty Limited	43%



BARRY A. GOLDSTEIN
Executive Director
Energy Resources Division
Department of State Development
Delegate of the Minister for Mineral Resources and Energy

Date: 13 April 2015

File: F2014/001332

Petroleum and Geothermal Energy Act 2000

ASSOCIATED ACTIVITIES LICENCE

AAL 225

I, BARRY ALAN GOLDSTEIN, Executive Director, Energy Resources Division, Department of State Development, in the State of South Australia, pursuant to the provisions of the *Petroleum and Geothermal Energy Act 2000* and all other enabling powers, for and on behalf of Tom Koutsantonis, Minister for Mineral Resources and Energy (Minister), pursuant to delegated powers dated 21 March 2012, HEREBY GRANT to:

Victoria Oil Exploration (1977) Pty Ltd
ACN 008 898 431

Acer Energy Pty Limited
ACN 101 313 777

(hereinafter referred to as the Licensee) an Associated Activities Licence as an adjunct to Petroleum Retention Licence PRL 135 in respect of the area set out below, to have effect from 13 April 2015 and to expire on 4 December 2019 and carrying the right of renewal subject to the provisions of the *Petroleum and Geothermal Energy Act 2000*.

DESCRIPTION OF AREA

13.4.15
STB

The land comprised in this licence is that part of the State of South Australia described in the Schedule hereto.

CONDITIONS

1. During the term of the licence, the Licensee may carry out or cause to be carried out the construction, commissioning and operation of a flowline and associated facilities within the area as defined in the Schedule hereto.
2. Pursuant to Section 74 of the Act the regulated activities to be carried out pursuant to this Licence are classified as requiring low level official surveillance.
3. The Licensee must:
 - (a) upon commencement of regulated activities under this licence, maintain in force during the term of this licence public liability insurance to cover regulated activities under this licence (including sudden and accidental pollution) in the name of the Licensee for a sum not less than twenty million dollars (\$20,000,000.00) or such greater sum as specified by the Minister, and make such amendments to the terms and conditions of the insurance as the Minister may from time to time require;
 - (b) upon request by the Minister, provide the Minister with a cover note or certificate of currency of the insurance policy referred to in paragraph (a).

4. The Minister in specifying the levels of insurance accepts no liability for the completeness of their listing, the adequacy of the sum insured, the limit of liability, the scoped coverage, or the conditions or exclusions of these insurances in respect to how they may or may not respond to any loss, damage or liability.

Date:..... 13 April 2015



.....
BARRY A. GOLDSTEIN
Executive Director
Energy Resources Division
Department of State Development
Delegate of the Minister for Mineral Resources and Energy

EXECUTED BY THE LICENSEE:

EXECUTED by Victoria Oil Exploration (1977) Pty Ltd (ACN 008 898 431)
in accordance with Section 127 of the
Corporations Act 2001 (Cth):


.....
Signature of Director

IAN RICHARD DAVIES
.....
[Print Name of Director]

27/02/2015
.....
Date


.....
Signature of Director/Secretary*

FRANCIS LEO CONNOLLY
.....
[Print Name of Director/Secretary*]
(*delete the inapplicable)

EXECUTED by Acer Energy Pty Limited (ACN 101 313 777)
in accordance with Section 127 of the
Corporations Act 2001 (Cth):


.....
Signature of Director

PETER FOX
.....
[Print Name of Director]

07/04/2015
.....
Date


.....
Signature of Director/Secretary*

CLIFFORD TUCK
.....
[Print Name of Director/Secretary*]
(*delete the inapplicable)

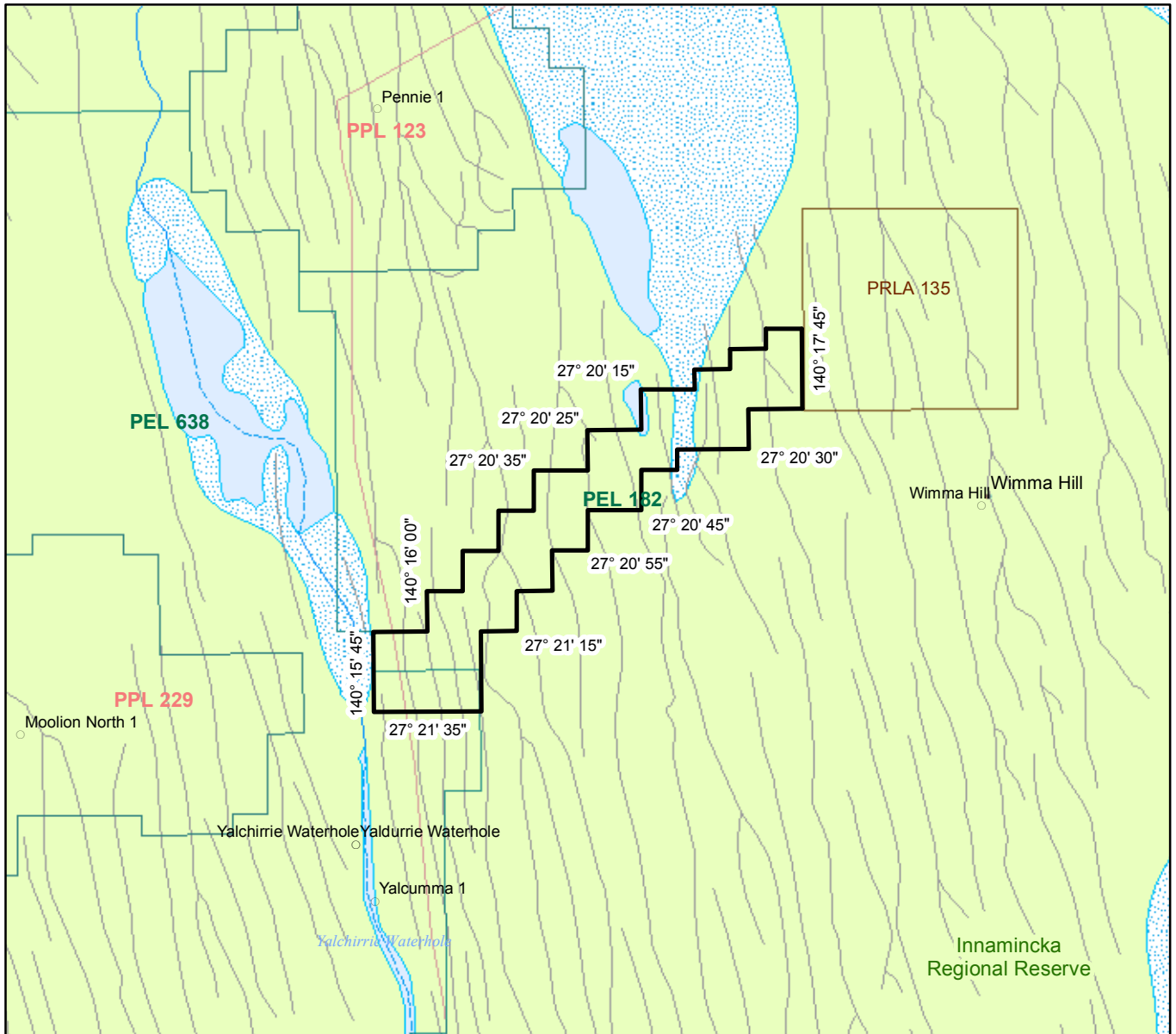
THE SCHEDULE
ASSOCIATED ACTIVITIES LICENCE
AAL 225

Description of Area

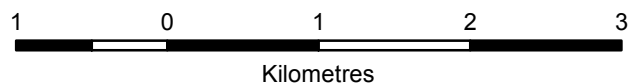
All that part of the State of South Australia, bounded as follows:

Commencing at a point being the intersection of longitude 140° 17' 35" E GDA94 and latitude 27° 20' 00" S GDA94,
thence east to longitude 140° 17' 45" E GDA94, south to latitude 27° 20' 20" S GDA94,
west to longitude 140° 17' 30" E GDA94, south to latitude 27° 20' 30" S GDA94,
west to longitude 140° 17' 10" E GDA94, south to latitude 27° 20' 35" S GDA94,
west to longitude 140° 17' 00" E GDA94, south to latitude 27° 20' 45" S GDA94,
west to longitude 140° 16' 45" E GDA94, south to latitude 27° 20' 55" S GDA94,
west to longitude 140° 16' 35" E GDA94, south to latitude 27° 21' 05" S GDA94,
west to longitude 140° 16' 25" E GDA94, south to latitude 27° 21' 15" S GDA94,
west to longitude 140° 16' 15" E GDA94, south to latitude 27° 21' 35" S GDA94,
west to longitude 140° 15' 45" E GDA94, north to latitude 27° 21' 15" S GDA94,
east to longitude 140° 16' 00" E GDA94, north to latitude 27° 21' 05" S GDA94,
east to longitude 140° 16' 10" E GDA94, north to latitude 27° 20' 55" S GDA94,
east to longitude 140° 16' 20" E GDA94, north to latitude 27° 20' 45" S GDA94,
east to longitude 140° 16' 30" E GDA94, north to latitude 27° 20' 35" S GDA94,
east to longitude 140° 16' 45" E GDA94, north to latitude 27° 20' 25" S GDA94,
east to longitude 140° 17' 00" E GDA94, north to latitude 27° 20' 15" S GDA94,
east to longitude 140° 17' 15" E GDA94, north to latitude 27° 20' 10" S GDA94,
east to longitude 140° 17' 25" E GDA94, north to latitude 27° 20' 05" S GDA94,
east to longitude 140° 17' 35" E GDA94 and north to the point of commencement.

AREA: **2.26** square kilometres approximately



SCALE 1: 50 000



Note: There is no warranty that the boundary of this licence is correct in relation to other features of the map. The boundary is to be ascertained by reference to the Australian Geodetic Datum (AGD66), the Geocentric Datum of Australia (GDA94) and the schedule.

THE PLAN HEREINBEFORE REFERRED TO

ASSOCIATED ACTIVITIES LICENCE NO: 225



Government of South Australia
Department of State Development

F2014/001332

AREA: 2.26 sq km (approx)