

**INDEX OF DOCUMENTS HELD ON THE PUBLIC REGISTER
ASSOCIATED ACTIVITIES LICENCE AAL 278**

1. 11 May 2020 Grant of Associated Activities Licence AAL 278.

Interests in the licence are:-

Beach Energy Limited 75%
Cooper Energy Limited 25%
2. 11 May 2020 Memorandum entering the grant of licence on the public register.
3. 14 May 2020 Gazettal of grant of licence.

PETROLEUM AND GEOTHERMAL ENERGY ACT 2000

GRANT OF ASSOCIATED ACTIVITIES LICENCE AAL 278

(Adjunct to Petroleum Production Licence PPL 220)

Notice is hereby given that the undermentioned Associated Activities Licence has been granted with effect from 11 May 2020, under the provisions of the *Petroleum and Geothermal Energy Act 2000*, pursuant to delegated powers dated 29 June 2018.

No of Licence	Licensees	Locality	Area in km ²	Reference
AAL 278	Beach Energy Limited Cooper Energy Limited	Cooper Basin	2.84	MER-2019/1767

Description of Area

All that part of the State of South Australia, bounded as follows:

All coordinates MGA94, Zone 54

337067.07mE	6912157.76mN	335845.82mE	6914260.15mN
336525.32mE	6912156.01mN	335865.30mE	6914216.05mN
336524.53mE	6911880.19mN	335876.25mE	6914192.71mN
336506.14mE	6911873.75mN	335880.54mE	6914151.28mN
336484.16mE	6911881.15mN	335881.97mE	6914106.52mN
336449.64mE	6911904.77mN	335897.68mE	6914055.57mN
336431.48mE	6911939.28mN	335914.35mE	6914019.37mN
336415.13mE	6911979.25mN	335930.54mE	6913984.13mN
336400.60mE	6912015.58mN	335941.49mE	6913943.18mN
336386.06mE	6912110.04mN	335951.90mE	6913893.93mN
336371.53mE	6912226.30mN	335964.61mE	6913850.33mN
336364.26mE	6912340.75mN	335975.51mE	6913814.00mN
336362.45mE	6912406.14mN	335995.50mE	6913763.13mN
336380.61mE	6912471.54mN	336006.40mE	6913723.17mN
336435.11mE	6912664.10mN	336000.95mE	6913666.85mN
336440.56mE	6912682.27mN	336022.75mE	6913588.74mN
336443.15mE	6912947.49mN	336079.06mE	6913485.20mN
336447.83mE	6913031.05mN	336077.24mE	6913430.70mN
336455.00mE	6913092.34mN	336046.36mE	6913359.85mN
336495.83mE	6913286.71mN	335999.13mE	6913292.64mN
336493.93mE	6913312.62mN	335971.88mE	6913259.94mN
336335.20mE	6914195.48mN	335928.28mE	6913229.06mN
336080.07mE	6915531.00mN	335868.34mE	6913212.71mN
336033.65mE	6915577.90mN	335790.22mE	6913180.01mN
336031.83mE	6915626.95mN	335744.81mE	6913127.33mN
336017.30mE	6915672.36mN	335735.73mE	6913054.67mN
335999.13mE	6915703.25mN	335744.81mE	6912956.57mN
335957.35mE	6915697.80mN	335762.97mE	6912853.02mN
335935.55mE	6915726.86mN	335813.84mE	6912773.10mN
335913.75mE	6915732.31mN	335841.09mE	6912687.72mN
335886.50mE	6915710.51mN	335875.60mE	6912551.47mN
335813.84mE	6915614.23mN	335899.22mE	6912458.83mN
335790.22mE	6915628.77mN	335939.18mE	6912355.28mN
335746.62mE	6915637.85mN	335990.05mE	6912288.07mN
335728.46mE	6915652.38mN	336013.66mE	6912224.49mN
335728.46mE	6915710.51mN	336040.91mE	6912130.02mN
335717.56mE	6915754.11mN	336060.89mE	6912070.08mN
335677.61mE	6915760.73mN	336086.33mE	6911993.78mN
335637.63mE	6915765.01mN	336135.37mE	6911850.27mN
335626.04mE	6915759.60mN	336160.81mE	6911712.21mN
335610.38mE	6915752.29mN	336166.26mE	6911595.95mN
335577.68mE	6915750.48mN	336153.54mE	6911552.35mN
335563.15mE	6915794.08mN	336168.07mE	6911486.95mN
335577.68mE	6915892.17mN	336184.42mE	6911408.84mN
335534.08mE	6915943.04mN	336198.95mE	6911365.24mN
335517.74mE	6915986.63mN	336197.14mE	6911281.68mN
335501.39mE	6915988.45mN	336195.32mE	6911236.26mN
335490.79mE	6915988.87mN	336215.30mE	6911178.13mN
335455.97mE	6915990.27mN	336218.94mE	6911116.37mN
335430.54mE	6915975.73mN	336238.92mE	6911052.79mN
335421.46mE	6915919.42mN	336262.53mE	6911011.01mN
335426.91mE	6915877.64mN	336282.52mE	6910960.14mN
335406.92mE	6915846.76mN	336298.87mE	6910911.10mN
335397.84mE	6915824.96mN	336306.13mE	6910845.70mN
335392.39mE	6915728.68mN	336317.03mE	6910793.02mN
335401.47mE	6915681.45mN	336340.65mE	6910747.60mN
335390.57mE	6915648.75mN	336344.28mE	6910700.37mN
335385.12mE	6915608.78mN	336347.91mE	6910656.77mN

335401.47mE	6915563.37mN	336357.00mE	6910614.99mN
335406.92mE	6915501.61mN	336369.71mE	6910582.29mN
335454.15mE	6915419.86mN	336375.16mE	6910547.78mN
335463.24mE	6915361.73mN	336375.16mE	6910513.26mN
335463.24mE	6915316.31mN	336395.15mE	6910469.67mN
335483.22mE	6915250.92mN	336424.21mE	6910415.17mN
335479.59mE	6915203.69mN	336517.73mE	6910458.52mN
335468.69mE	6915161.90mN	336538.66mE	6910531.43mN
335479.59mE	6915120.12mN	336542.00mE	6910546.79mN
335497.75mE	6915081.97mN	337071.23mE	6911849.98mN
335528.63mE	6915043.83mN	337067.07mE	6912157.76mN
335543.17mE	6915005.68mN	336797.82mE	6911846.28mN
335534.08mE	6914960.26mN	337071.23mE	6911849.98mN
335541.35mE	6914907.58mN	336806.16mE	6911230.73mN
335615.83mE	6914751.36mN	336797.82mE	6911846.28mN
335632.18mE	6914684.14mN	336532.76mE	6911227.02mN
335669.49mE	6914608.10mN	336806.16mE	6911230.73mN
335702.10mE	6914546.41mN	336542.00mE	6910546.79mN
335743.63mE	6914464.21mN	336532.76mE	6911227.02mN
335765.95mE	6914405.43mN	337067.07mE	6912157.76mN
335844.64mE	6914262.83mN		

AREA: **2.84** square kilometres approximately

Dated: 11 May 2020

BARRY A. GOLDSTEIN
Executive Director
Energy Resources Division
Department for Energy and Mining
Delegate of the Minister for Energy and Mining

ROADS (OPENING AND CLOSING) ACT 1991

SECTION 24

Notice of Confirmation of Road Process Order Road Closure—Public Road, Gawler East

BY Road Process Order made on 25 March 2020, the Town of Gawler ordered that:

1. The Public Road situated between Coombe Street and Allwood Drive, Gawler East, dividing Allotments 22 and 23 in Deposited Plan 10405 and dividing Allotment 8 in Deposited Plan 10104 from Allotment 15 in Filed Plan 10294, Hundred of Nuriootpa, more particularly delineated and marked 'B', 'C' and 'D' in Preliminary Plan 19/0029 be closed.
2. Transfer portion of the land subject to closure marked 'B' to Ian David Willshire and Raelene Thelma Willshire in accordance with the Agreement for Transfer dated 17 January 2020 entered into between the Town of Gawler and Ian David Willshire and Raelene Thelma Willshire.
3. Transfer portion of land subject to closure marked 'C' to Alan Richard Lagnado and Peti Lagnado in accordance with the Agreement for Transfer dated 21 January 2020 entered into between the Town of Gawler and Alan Richard Lagnado and Peti Lagnado.
4. Transfer portion of land subject to closure marked 'D' to Joseph Carbone and Jade Emma Carbone in accordance with the Agreement for Transfer dated 24 January 2020 entered into between the Town of Gawler and Joseph Carbone and Jade Emma Carbone.
5. The following easements are to be granted over portion of the land subject to closure:

Grant to the South Australian Water Corporation an easement for sewerage purposes over the land marked 'E' in Deposited Plan 123652.

Grant to the Town of Gawler an easement for drainage purposes over the land marked 'E' in Deposited Plan 123652.

On 12 May 2020 that order was confirmed by the Minister for Transport, Infrastructure and Local Government conditionally upon the deposit by the Registrar-General of Deposited Plan 123652 being the authority for the new boundaries.

Pursuant to section 24 of the Roads (Opening and Closing) Act 1991, NOTICE of the order referred to above and its confirmation is hereby given.

Dated: 14 May 2020

M. P. BURDETT
Surveyor-General

DPTI: 2019/11855/01

SHOP TRADING HOURS ACT 1977

Trading Hours—Exemption

NOTICE is hereby given that pursuant to section 5(9)(b) of the *Shop Trading Hours Act 1977* (the Act), I, Rob Lucas MLC, Treasurer, on my own initiative, do hereby declare:

- Non-exempt shops, excluding shops the business of which are solely or predominantly the retail sale of motor vehicles or boats, in the Greater Adelaide Shopping District exempt from the provisions of the Act from Wednesday, 20 May 2020 up to and including Thursday, 18 June 2020, between the hours of:
 - 9.00 pm and 12 midnight on every weekday (excluding Monday 8 June 2020);
 - 5.00 pm and 9.00 pm on a Saturday; and
 - 9.00 am and 11.00 am, and 5.00 pm and 9.00 pm on a Sunday.

Petroleum and Geothermal Energy Act 2000
S.115


MEMORANDUM

ASSOCIATED ACTIVITIES LICENCE
AAL 278

1. This Licence granted on 11 May 2020 is hereby entered on the public register.

2. Interests in the licence are:-

Beach Energy Limited	75%
Cooper Energy Limited	25%



BARRY A. GOLDSTEIN
Executive Director
Energy Resources Division
Department for Energy and Mining
Delegate of the Minister for Energy and Mining

Date: 11 May 2020

File: MER-2019/1767

Petroleum and Geothermal Energy Act 2000

ASSOCIATED ACTIVITIES LICENCE

AAL 278

I, BARRY ALAN GOLDSTEIN, Executive Director, Energy Resources Division, Department for Energy and Mining, in the State of South Australia, pursuant to the provisions of the *Petroleum and Geothermal Energy Act 2000* and all other enabling powers, for and on behalf of Dan van Holst Pellekaan, Minister for Energy and Mining (Minister), pursuant to delegated powers dated 29 June 2018, HEREBY GRANT to:

Beach Energy Limited

ACN 007 617 969

Cooper Energy Limited

ACN 096 170 295

(hereinafter referred to as the Licensee) an Associated Activities Licence as an adjunct to Petroleum Production Licence PPL 220 in respect of the area set out below, to have effect from 11 May 2020 and subject to the provisions of the *Petroleum and Geothermal Energy Act 2000*.

DESCRIPTION OF AREA


The land comprised in this licence is that part of the State of South Australia described in the Schedule hereto.

CONDITIONS

1. During the term of the licence, the Licensee may carry out or cause to be carried out the construction, maintenance and operation of the Callawonga West Facility and freeform evaporation area.
2. Pursuant to Section 74 of the Act the regulated activities to be carried out pursuant to this Licence are classified as requiring low level official surveillance.
3. The Licensee must:
 - (a) upon commencement of regulated activities under this licence, maintain in force during the term of this licence public liability insurance to cover regulated activities under this licence (including sudden and accidental pollution) in the name of the Licensee for a sum not less than twenty million dollars (\$20,000,000.00) or such greater sum as specified by the Minister, and make such amendments to the terms and conditions of the insurance as the Minister may from time to time require;
 - (b) upon request by the Minister, provide the Minister with a cover note or certificate of currency of the insurance policy referred to in paragraph (a).

4. The Minister in specifying the levels of insurance accepts no liability for the completeness of their listing, the adequacy of the sum insured, the limit of liability, the scoped coverage, or the conditions or exclusions of these insurances in respect to how they may or may not respond to any loss, damage or liability.

Date 11 May 2020



BARRY A. GOLDSTEIN
Executive Director
Energy Resources Division
Department for Energy and Mining
Delegate of the Minister for Energy and Mining

EXECUTED by Beach Energy Limited (ACN 007 617 969)
in accordance with Section 127 of the
Corporations Act 2001 (Cth):



.....
Signature of Director

Matt Kay

.....
[Print Name of Director]



.....
Signature of Director/Secretary*

DANIEL MURNANE

.....
[Print Name of Director/Secretary*]

(*delete the inapplicable)

1/05/2020

.....
Date

EXECUTED by Cooper Energy Limited (ACN 096 170 295)
in accordance with Section 127 of the
Corporations Act 2001 (Cth):



.....
Signature of Director

David Maxwell

.....
[Print Name of Director]



.....
Signature of Director/Secretary*

Amelia Jalleh

.....
[Print Name of Director/Secretary*]

(*delete the inapplicable)

6/05/2020

.....
Date

THE SCHEDULE
ASSOCIATED ACTIVITES LICENCE
AAL 278

Description of Area

All that part of the State of South Australia, bounded as follows:

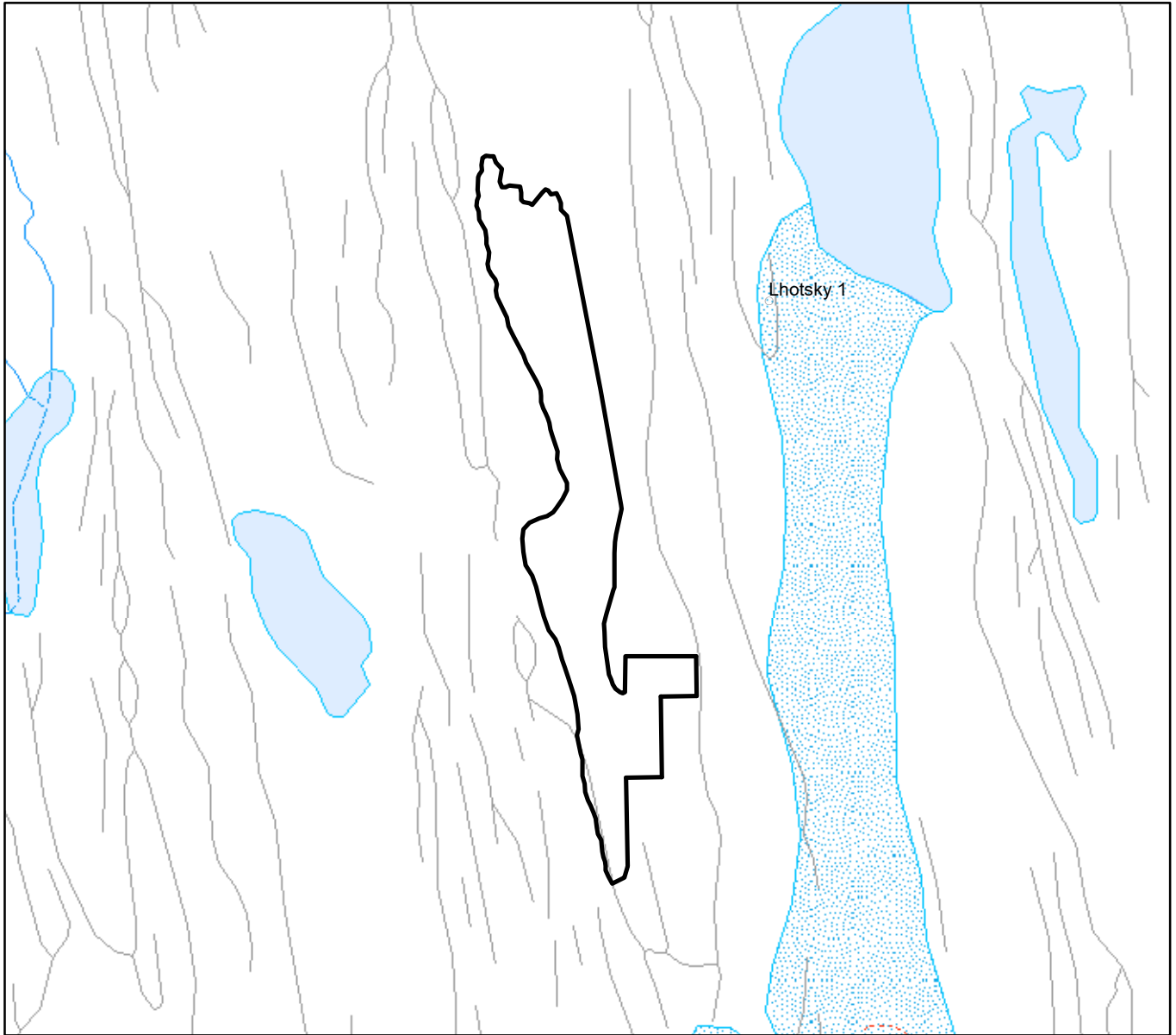
All coordinates MGA94, Zone 54

337067.07mE 6912157.76mN
336525.32mE 6912156.01mN
336524.53mE 6911880.19mN
336506.14mE 6911873.75mN
336484.16mE 6911881.15mN
336449.64mE 6911904.77mN
336431.48mE 6911939.28mN
336415.13mE 6911979.25mN
336400.60mE 6912015.58mN
336386.06mE 6912110.04mN
336371.53mE 6912226.30mN
336364.26mE 6912340.75mN
336362.45mE 6912406.14mN
336380.61mE 6912471.54mN
336435.11mE 6912664.10mN
336440.56mE 6912682.27mN
336443.15mE 6912947.49mN
336447.83mE 6913031.05mN
336455.00mE 6913092.34mN
336495.83mE 6913286.71mN
336493.93mE 6913312.62mN
336335.20mE 6914195.48mN
336080.07mE 6915531.00mN
336033.65mE 6915577.90mN
336031.83mE 6915626.95mN
336017.30mE 6915672.36mN
335999.13mE 6915703.25mN
335957.35mE 6915697.80mN
335935.55mE 6915726.86mN
335913.75mE 6915732.31mN
335886.50mE 6915710.51mN
335813.84mE 6915614.23mN
335790.22mE 6915628.77mN
335746.62mE 6915637.85mN
335728.46mE 6915652.38mN
335728.46mE 6915710.51mN
335717.56mE 6915754.11mN
335677.61mE 6915760.73mN
335637.63mE 6915765.01mN
335626.04mE 6915759.60mN
335610.38mE 6915752.29mN
335577.68mE 6915750.48mN
335563.15mE 6915794.08mN
335577.68mE 6915892.17mN
335534.08mE 6915943.04mN
335517.74mE 6915986.63mN
335501.39mE 6915988.45mN
335490.79mE 6915988.87mN

335455.97mE 6915990.27mN
335430.54mE 6915975.73mN
335421.46mE 6915919.42mN
335426.91mE 6915877.64mN
335406.92mE 6915846.76mN
335397.84mE 6915824.96mN
335392.39mE 6915728.68mN
335401.47mE 6915681.45mN
335390.57mE 6915648.75mN
335385.12mE 6915608.78mN
335401.47mE 6915563.37mN
335406.92mE 6915501.61mN
335454.15mE 6915419.86mN
335463.24mE 6915361.73mN
335463.24mE 6915316.31mN
335483.22mE 6915250.92mN
335479.59mE 6915203.69mN
335468.69mE 6915161.90mN
335479.59mE 6915120.12mN
335497.75mE 6915081.97mN
335528.63mE 6915043.83mN
335543.17mE 6915005.68mN
335534.08mE 6914960.26mN
335541.35mE 6914907.58mN
335615.83mE 6914751.36mN
335632.18mE 6914684.14mN
335669.49mE 6914608.10mN
335702.10mE 6914546.41mN
335743.63mE 6914464.21mN
335765.95mE 6914405.43mN
335844.64mE 6914262.83mN
335845.82mE 6914260.15mN
335865.30mE 6914216.05mN
335876.25mE 6914192.71mN
335880.54mE 6914151.28mN
335881.97mE 6914106.52mN
335897.68mE 6914055.57mN
335914.35mE 6914019.37mN
335930.54mE 6913984.13mN
335941.49mE 6913943.18mN
335951.90mE 6913893.93mN
335964.61mE 6913850.33mN
335975.51mE 6913814.00mN
335995.50mE 6913763.13mN
336006.40mE 6913723.17mN
336000.95mE 6913666.85mN
336022.75mE 6913588.74mN
336079.06mE 6913485.20mN
336077.24mE 6913430.70mN
336046.36mE 6913359.85mN
335999.13mE 6913292.64mN
335971.88mE 6913259.94mN
335928.28mE 6913229.06mN
335868.34mE 6913212.71mN
335790.22mE 6913180.01mN
335744.81mE 6913127.33mN
335735.73mE 6913054.67mN
335744.81mE 6912956.57mN
335762.97mE 6912853.02mN
335813.84mE 6912773.10mN
335841.09mE 6912687.72mN

335875.60mE 6912551.47mN
335899.22mE 6912458.83mN
335939.18mE 6912355.28mN
335990.05mE 6912288.07mN
336013.66mE 6912224.49mN
336040.91mE 6912130.02mN
336060.89mE 6912070.08mN
336086.33mE 6911993.78mN
336135.37mE 6911850.27mN
336160.81mE 6911712.21mN
336166.26mE 6911595.95mN
336153.54mE 6911552.35mN
336168.07mE 6911486.95mN
336184.42mE 6911408.84mN
336198.95mE 6911365.24mN
336197.14mE 6911281.68mN
336195.32mE 6911236.26mN
336215.30mE 6911178.13mN
336218.94mE 6911116.37mN
336238.92mE 6911052.79mN
336262.53mE 6911011.01mN
336282.52mE 6910960.14mN
336298.87mE 6910911.10mN
336306.13mE 6910845.70mN
336317.03mE 6910793.02mN
336340.65mE 6910747.60mN
336344.28mE 6910700.37mN
336347.91mE 6910656.77mN
336357.00mE 6910614.99mN
336369.71mE 6910582.29mN
336375.16mE 6910547.78mN
336375.16mE 6910513.26mN
336395.15mE 6910469.67mN
336424.21mE 6910415.17mN
336517.73mE 6910458.52mN
336538.66mE 6910531.43mN
336542.00mE 6910546.79mN
337071.23mE 6911849.98mN
337067.07mE 6912157.76mN
336797.82mE 6911846.28mN
337071.23mE 6911849.98mN
336806.16mE 6911230.73mN
336797.82mE 6911846.28mN
336532.76mE 6911227.02mN
336806.16mE 6911230.73mN
336542.00mE 6910546.79mN
336532.76mE 6911227.02mN
337067.07mE 6912157.76mN

AREA: **2.84** square kilometres approximately



SCALE 1:50,000



Note: There is no warranty that the boundary of this licence is correct in relation to other features of the map. The boundary is to be ascertained by reference to the Geocentric Datum of Australia (GDA94) and the schedule.

THE PLAN HEREINBEFORE REFERRED TO

ASSOCIATED ACTIVITIES LICENCE NO: 278