

**INDEX OF DOCUMENTS HELD ON THE PUBLIC REGISTER
ASSOCIATED ACTIVITIES LICENCE AAL 256**

1. 25 May 2018 Grant of Associated Activities Licence AAL 256.

Interests in the licence are:-

Victoria Oil Exploration (1977) Pty Ltd	40%
Impress (Cooper Basin) Pty Ltd	25%
Permian Oil Pty Ltd	20%
Springfield Oil and gas Pty Ltd	15%

2. 25 May 2018 Memorandum entering the grant of licence on the public register.

3. 31 May 2018 Gazettal of grant of licence.

4. 17 December 2019 Renewal of licence.

Interests in the licence are:

Victoria Oil Exploration (1977) Pty Ltd	40%
Impress (Cooper Basin) Pty Ltd	25%
Permian Oil Pty Ltd	20%
Springfield Oil and Gas Pty Ltd	15%

5. 17 December 2019 Memorandum entering the renewal of licence on the public register.

Petroleum and Geothermal Energy Act 2000
S.115

MEMORANDUM

ASSOCIATED ACTIVITIES LICENCE
AAL 256

1. Renewal of this licence effective 27 October 2019 is hereby entered on the public register.
2. Interests in the licence are:-

Victoria Oil Exploration (1977) Pty Ltd	40%
Impress (Cooper Basin) Pty Ltd	25%
Permian Oil Pty Ltd	20%
Springfield Oil & Gas Pty Ltd	15%



BARRY A. GOLDSTEIN
Executive Director
Energy Resources Division
Department for Energy and Mining
Delegate of the Minister for Energy and Mining

Date: 17 December 2019

File: MER-2018/0092

Petroleum and Geothermal Energy Act 2000

RENEWAL OF ASSOCIATED ACTIVITIES LICENCE

AAL 256

I, BARRY ALAN GOLDSTEIN, Executive Director, Energy Resources Division, Department for Energy and Mining, in the State of South Australia, pursuant to the provisions of the *Petroleum and Geothermal Energy Act 2000* and all other enabling powers, for and on behalf of Dan van Holst Pellekaan, Minister for Energy and Mining (Minister), pursuant to delegated powers dated 29 June 2018, HEREBY GRANT to:

Victoria Oil Exploration (1977) Pty Ltd ACN 008 898 431

Impress (Cooper Basin) Pty Ltd ACN 101 503 780

Permian Oil Pty Ltd ACN 104 456 386

Springfield Oil & Gas Pty Ltd ACN 096 163 594

(hereinafter referred to as the Licensees) an Associated Activities Licence as an adjunct to Petroleum Retention Licence PRL 149 in respect of the area set out below, to have effect from 27 October 2019 and to expire on 26 October 2020 but carrying the right to renewal subject to the provisions of the *Petroleum and Geothermal Energy Act 2000*.

DESCRIPTION OF AREA

The land comprised in this licence is that part of the State of South Australia described in the Schedule hereto.

CONDITIONS

1. During the term of the licence, the Licensees may carry out or cause to be carried, the construction, maintenance and operation of access tracks within the land described in the Schedule hereto.
2. Pursuant to Section 74 of the Act the regulated activities to be carried out pursuant to this Licence are classified as requiring low level official surveillance.
3. The Licensees must:
 - (a) upon commencement of regulated activities under this licence, maintain in force during the term of this licence public liability insurance to cover regulated activities under this licence (including sudden and accidental pollution) in the name of the Licensees for a sum not less than twenty million dollars (\$20,000,000.00) or such greater sum as specified by the Minister, and make such amendments to the terms and conditions of the insurance as the Minister may from time to time require;
 - (b) upon request by the Minister, provide the Minister with a cover note or certificate of currency of the insurance policy referred to in paragraph (a).

4. The Minister in specifying the levels of insurance accepts no liability for the completeness of their listing, the adequacy of the sum insured, the limit of liability, the scoped coverage, or the conditions or exclusions of these insurances in respect to how they may or may not respond to any loss, damage or liability.

Date:.....17 December 2019.....



.....
BARRY A. GOLDSTEIN
Executive Director
Energy Resources Division
Department for Energy and Mining
Delegate of the Minister for Energy and Mining

EXECUTED BY THE LICENSEES:

EXECUTED by Victoria Oil Exploration (1977) Pty Ltd (ACN 008 898 431)
in accordance with Section 127 of the
Corporations Act 2001 (Cth):


.....
Signature of Director

IAN RICHARD DAVIES


.....
[Print Name of Director]


.....
Signature of Director/Secretary*

DAVID ANDREW PEGG


.....
[Print Name of Director/Secretary*]
(*delete the inapplicable)

EXECUTED by Impress (Cooper Basin) Pty Ltd (ACN 101 503 780)
in accordance with Section 127 of the
Corporations Act 2001 (Cth):


.....
Signature of Director

Morné Engelbrecht
Director

.....
[Print Name of Director]


.....
Signature of Director/Secretary*

Peter Kupniewski
Company Secretary

.....
[Print Name of Director/Secretary*]
(*delete the inapplicable)

EXECUTED by Permian Oil Pty Ltd (ACN 104 456 386)
in accordance with Section 127 of the
Corporations Act 2001 (Cth):



.....
Signature of Director

IAN RICHARD DAVIES
.....
[Print Name of Director]


.....
Signature of Director/Secretary*


DAVID ANDREW PEGG
.....
[Print Name of Director/Secretary*]
(*delete the inapplicable)

EXECUTED by Springfield Oil and Gas Pty Ltd (ACN 096 163 594)
in accordance with Section 127 of the
Corporations Act 2001 (Cth):


.....
Signature of Director

Morne Engelbrecht
Director

.....
[Print Name of Director]


.....
Signature of Director/Secretary*

Peter Kupniewski
Company Secretary

.....
[Print Name of Director/Secretary*]
(*delete the inapplicable)

THE SCHEDULE
ASSOCIATED ACTIVITES LICENCE

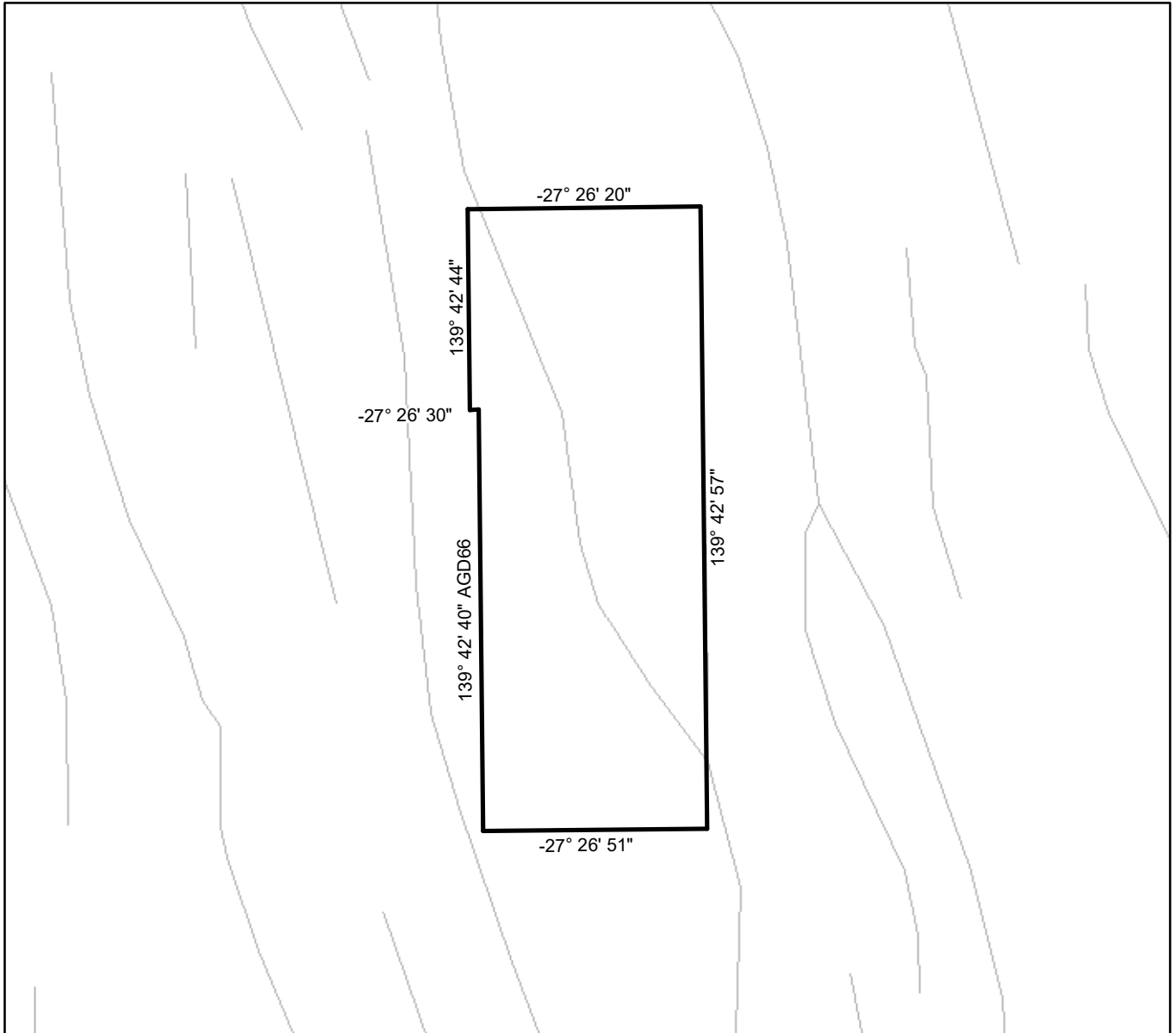
AAL 256

Description of Area

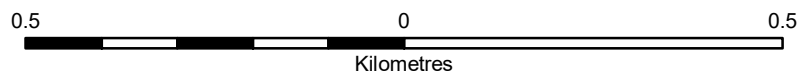
All that part of the State of South Australia, bounded as follows:

Commencing at a point being the intersection of latitude 27°26'20" S GDA94 and longitude 139°42'44" E GDA94, thence east to longitude 139°42'57" E GDA94, south to latitude 27°26'51" S GDA94, west to longitude 139°42'40" E AGD66, north to latitude 27°26'30" S GDA94, west to longitude 139°42'44" E GDA94, and north to the point of commencement.

AREA: **0.33** square kilometres approximately



SCALE 1:10,000



Note: There is no warranty that the boundary of this licence is correct in relation to other features of the map. The boundary is to be ascertained by reference to the Australian Geodetic Datum (AGD66), the Geocentric Datum of Australia (GDA94) and the schedule.

THE PLAN HEREINBEFORE REFERRED TO
ASSOCIATED ACTIVITIES LICENCE NO: 256

Written submissions in relation to this application are invited to be received at the Department of the Premier and Cabinet, Mining Regulation, Attn: Business Support Officer, GPO Box 320 ADELAIDE SA 5001 or dpc.miningregrehab@sa.gov.au by no later than **28 June 2018**.

The delegate of the Minister for Energy and Mining is required to have regard to these submissions in determining whether to grant or refuse the application and, if granted, the terms and conditions on which it should be granted.

When you make a written submission, that submission becomes a public record. Your submission will be provided to the applicant and may be made available for public inspection unless confidentiality is requested.

J MARTIN
Mining Registrar
Department of the Premier and Cabinet
Delegate of the Minister for Energy and Mining

NOTICE TO MARINERS

No 14 OF 2018

South Australia – Gulf St Vincent – Sunken Vessel

Mariners are advised that a vessel has sunk in Gulf St Vincent approximately 15 nautical miles west of North Haven in approximate position 34° 49' 21.96" S, 138° 10' 14.22" E. There is approximately 20 metres of water depth above the sunken vessel.

Mariners are advised to use caution in the vicinity and avoid anchoring or trawling within a 0.5 nautical mile radius of this position.

Charts affected: AUS Chart 130, 781

Dated: 23 May 2018

GORDON PANTON
Manager Marine Operations
Department of Planning, Transport & Infrastructure

DPTI 2017/02277/01
www.dpti.sa.gov.au

PASTORAL LAND MANAGEMENT AND CONSERVATION ACT 1989

PUBLIC ACCESS ROUTE CLOSURES

Notice of Intent to Temporarily Close Public Access Route Number 13, named Halligan Point

Notice is hereby given of the intent to temporarily close the Halligan Point Public Access Route from the Oodnadatta Track to Lake Eyre National Park, from 28 May 2018 until further notice, pursuant to section 45 (7) of the *Pastoral Land Management and Conservation Act 1989*.

Dated: 29 May 2018

ANTHONY FREEBAIRN
Pastoral Board delegate of section 45 (7) of the *Pastoral Land Management and Conservation Act 1989*
Manager Sustainable Landscapes
SA Arid Lands Region
Department for Environment and Water

PETROLEUM AND GEOTHERMAL ENERGY ACT 2000

*Grant of Associated Activities Licence AAL 256
(Adjunct to Petroleum Retention Licence PRL 149)*

NOTICE is hereby given that the undermentioned Associated Activities Licence has been granted with effect from 25 May 2018, under the provisions of the Petroleum and Geothermal Energy Act 2000, pursuant to delegated powers dated 31 March 2017.

No of Licence	Licensees	Area Km ²	Locality	Reference
AAL 256	Victoria Oil Exploration (1977) Pty Ltd Impress (Cooper Basin) Pty Ltd Permian Oil Pty Ltd Springfield Oil & Gas Pty Ltd	0.33	Cooper Basin	MER-2018/0092

Description of Area

All that part of the State of South Australia, bounded as follows:

Commencing at a point being the intersection of latitude 27°26'20" S GDA94 and longitude 139°42'44" E GDA94, thence east to longitude 139°42'57" E GDA94, south to latitude 27°26'51" S GDA94, west to longitude 139°42'40" E AGD66, north to latitude 27°26'30" S GDA94, west to longitude 139°42'44" E GDA94, and north to the point of commencement.

AREA: 0.33 square kilometres approximately

Dated: 25 May 2018

BARRY A. GOLDSTEIN
Executive Director
Energy Resources Division
Department of the Premier and Cabinet
Delegate of the Minister for Mineral Resources and Energy

Petroleum and Geothermal Energy Act 2000
S.115

MEMORANDUM

ASSOCIATED ACTIVITIES LICENCE
AAL 256

1. This Licence granted on 25 May 2018 is hereby entered on the public register.

2. Interests in the licence are:-

Victoria Oil Exploration (1977) Pty Ltd	40%
Impress (Cooper Basin) Pty Ltd	25%
Permian Oil Pty Ltd	20%
Springfield Oil and Gas Pty Ltd	15%



BARRY A. GOLDSTEIN
Executive Director
Energy Resources Division
Department of the Premier and Cabinet
Delegate of the Minister for Energy and Mining

Date: 25 May 2018

File: MER-2018/0092

Petroleum and Geothermal Energy Act 2000

ASSOCIATED ACTIVITIES LICENCE

AAL 256

I, BARRY ALAN GOLDSTEIN, Executive Director, Energy Resources Division, Department of the Premier and Cabinet, in the State of South Australia, pursuant to the provisions of the *Petroleum and Geothermal Energy Act 2000* and all other enabling powers, for and on behalf of Tom Koutsantonis, Minister for Mineral Resources and Energy (Minister), pursuant to delegated powers dated 31 March 2017, HEREBY GRANT to:

Victoria Oil Exploration (1977) Pty Ltd ACN 008 898 431

Impress (Cooper Basin) Pty Ltd ACN 101 503 780

Permian Oil Pty Ltd ACN 104 456 386

Springfield Oil & Gas Pty Ltd ACN 096 163 594

(hereinafter referred to as the Licensees) an Associated Activities Licence as an adjunct to Petroleum Retention Licence PRL 149 in respect of the area set out below, to have effect from 25 May 2018 and to expire on 26 October 2019 but carrying the right to renewal subject to the provisions of the *Petroleum and Geothermal Energy Act 2000*.

25/5/18 BAC

DESCRIPTION OF AREA

The land comprised in this licence is that part of the State of South Australia described in the Schedule hereto.

CONDITIONS

1. During the term of the licence, the Licensees may carry out or cause to be carried, the construction, maintenance and operation of access tracks within the land described in the Schedule hereto.
2. Pursuant to Section 74 of the Act the regulated activities to be carried out pursuant to this Licence are classified as requiring low level official surveillance.
3. The Licensees must:
 - (a) upon commencement of regulated activities under this licence, maintain in force during the term of this licence public liability insurance to cover regulated activities under this licence (including sudden and accidental pollution) in the name of the Licensees for a sum not less than twenty million dollars (\$20,000,000.00) or such greater sum as specified by the Minister, and make such amendments to the terms and conditions of the insurance as the Minister may from time to time require;
 - (b) upon request by the Minister, provide the Minister with a cover note or certificate of currency of the insurance policy referred to in paragraph (a).

4. The Minister in specifying the levels of insurance accepts no liability for the completeness of their listing, the adequacy of the sum insured, the limit of liability, the scoped coverage, or the conditions or exclusions of these insurances in respect to how they may or may not respond to any loss, damage or liability.

Date:.....25 May 2018.....



.....
BARRY A. GOLDSTEIN
Executive Director
Energy Resources Division
Department of the Premier and Cabinet
Delegate of the Minister for Mineral Resources and Energy


EXECUTED BY THE LICENSEES:

EXECUTED by Victoria Oil Exploration (1977) Pty Ltd (ACN 008 898 431)
in accordance with Section 127 of the
Corporations Act 2001 (Cth):


.....
Signature of Director

IAN RICHARD DAVIES


.....
[Print Name of Director]


.....
Signature of Director/Secretary*

DAVID ANDREW PEGG

.....
[Print Name of Director/Secretary*]
(*delete the inapplicable)

EXECUTED by Impress (Cooper Basin) Pty Ltd (ACN 101 503 780)
in accordance with Section 127 of the
Corporations Act 2001 (Cth):


.....
Signature of Director

Morné Engelbrecht
Director

.....
[Print Name of Director]


.....
Signature of Director/Secretary*

SHEREE FORD

.....
[Print Name of Director/Secretary*]
(*delete the inapplicable)

EXECUTED by Permian Oil Pty Ltd (ACN 104 456 386)
in accordance with Section 127 of the
Corporations Act 2001 (Cth):


.....
Signature of Director

IAN RICHARD DAVIES


.....
[Print Name of Director]


.....
Signature of Director/Secretary*

DAVID ANDREW PEGG

.....
[Print Name of Director/Secretary*]
(*delete the inapplicable)

EXECUTED by Springfield Oil & Gas Pty Ltd (ACN 096 163 594)
in accordance with Section 127 of the
Corporations Act 2001 (Cth):


.....
Signature of Director

Morné Engelbrecht
Director

.....
[Print Name of Director]


.....
Signature of Director/Secretary*

STACEE FORD
.....
[Print Name of Director/Secretary*]
(*delete the inapplicable)

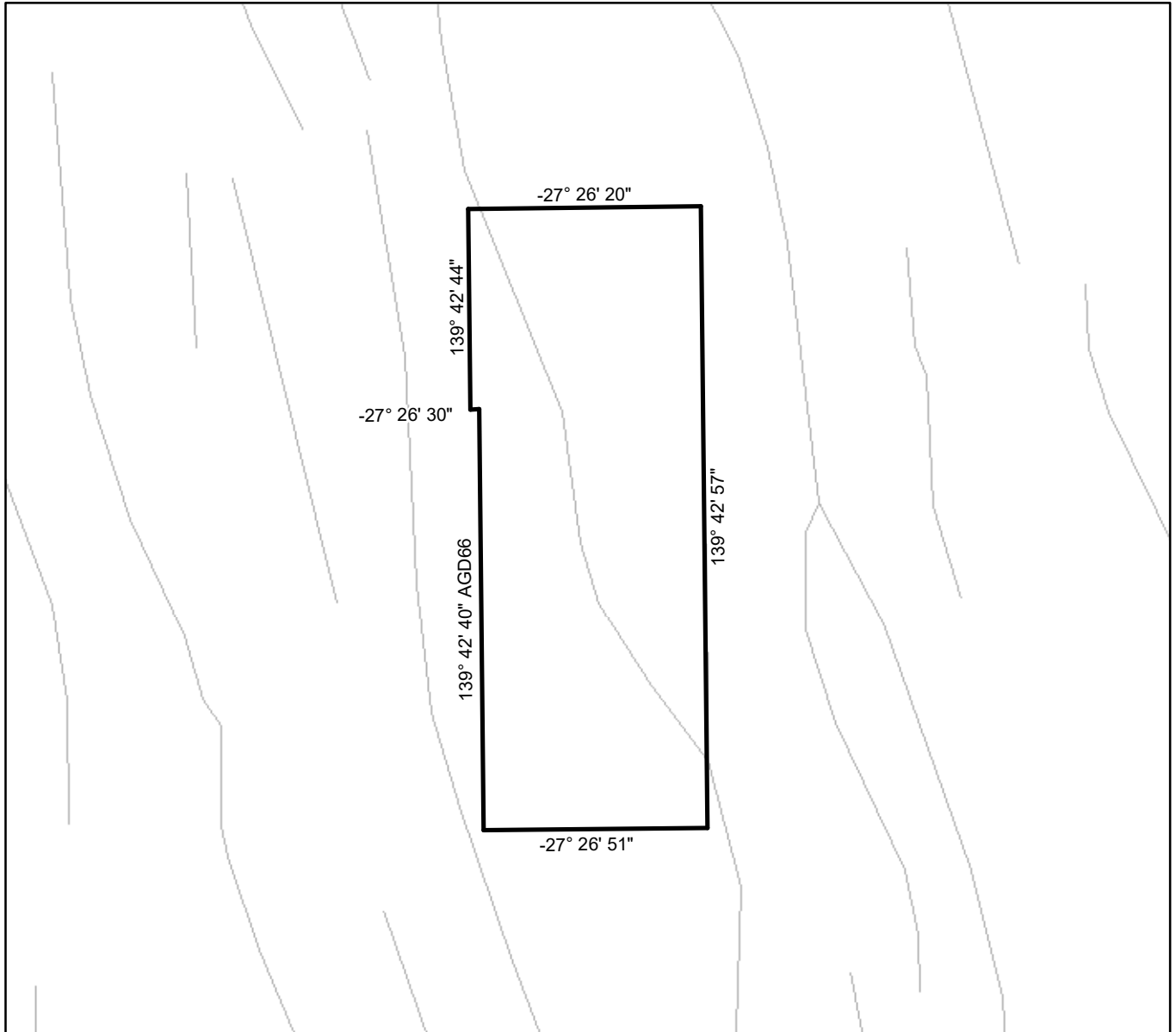
THE SCHEDULE
ASSOCIATED ACTIVITES LICENCE
AAL 256

Description of Area

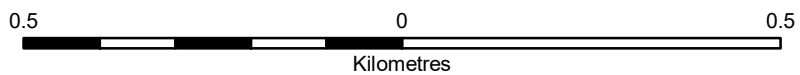
All that part of the State of South Australia, bounded as follows:

Commencing at a point being the intersection of latitude 27°26'20" S GDA94 and longitude 139°42'44" E GDA94, thence east to longitude 139°42'57" E GDA94, south to latitude 27°26'51" S GDA94, west to longitude 139°42'40" E AGD66, north to latitude 27°26'30" S GDA94, west to longitude 139°42'44" E GDA94, and north to the point of commencement.

AREA: **0.33** square kilometres approximately



SCALE 1:10,000



Note: There is no warranty that the boundary of this licence is correct in relation to other features of the map. The boundary is to be ascertained by reference to the Australian Geodetic Datum (AGD66), the Geocentric Datum of Australia (GDA94) and the schedule.

THE PLAN HEREINBEFORE REFERRED TO

ASSOCIATED ACTIVITIES LICENCE NO: 256