

**INDEX OF DOCUMENTS HELD ON THE PUBLIC REGISTER
ASSOCIATED ACTIVITIES LICENCE AAL 257**

1. 25 May 2018 Grant of Associated Activities Licence AAL 257.

Interests in the licence are:-

Victoria Oil Exploration (1977) Pty Ltd	40%
Impress (Cooper Basin) Pty Ltd	25%
Permian Oil Pty Ltd	20%
Springfield Oil and gas Pty Ltd	15%

2. 25 May 2018 Memorandum entering the grant of licence on the public register.

3. 31 May 2018 Gazettal of grant of licence.

4. 17 December 2019 Renewal of licence.

Interests in the licence are:

Victoria Oil Exploration (1977) Pty Ltd	40%
Impress (Cooper Basin) Pty Ltd	25%
Permian Oil Pty Ltd	20%
Springfield Oil and Gas Pty Ltd	15%

5. 17 December 2019 Memorandum entering renewal of licence on the public register.

Petroleum and Geothermal Energy Act 2000
S.115

MEMORANDUM

ASSOCIATED ACTIVITIES LICENCE
AAL 257

1. Renewal of this licence effective 27 October 2019 is hereby entered on the public register.
2. Interests in the licence are:-

Victoria Oil Exploration (1977) Pty Ltd	40%
Impress (Cooper Basin) Pty Ltd	25%
Permian Oil Pty Ltd	20%
Springfield Oil & Gas Pty Ltd	15%



BARRY A. GOLDSTEIN
Executive Director
Energy Resources Division
Department for Energy and Mining
Delegate of the Minister for Energy and Mining

Date: 17 December 2019

File: MER-2018/0105

Petroleum and Geothermal Energy Act 2000

RENEWAL OF ASSOCIATED ACTIVITIES LICENCE

AAL 257

I, BARRY ALAN GOLDSTEIN, Executive Director, Energy Resources Division, Department for Energy and Mining, in the State of South Australia, pursuant to the provisions of the *Petroleum and Geothermal Energy Act 2000* and all other enabling powers, for and on behalf of Dan van Holst Pellekaan, Minister for Energy and Mining (Minister), pursuant to delegated powers dated 29 June 2018, HEREBY GRANT to:

Victoria Oil Exploration (1977) Pty Ltd ACN 008 898 431

Impress (Cooper Basin) Pty Ltd ACN 101 503 780

Permian Oil Pty Ltd ACN 104 456 386

Springfield Oil & Gas Pty Ltd ACN 096 163 594

(hereinafter referred to as the Licensees) an Associated Activities Licence as an adjunct to Petroleum Retention Licence PRL 146 in respect of the area set out below, to have effect from 27 October 2019 and to expire on 26 October 2020 but carrying the right to renewal subject to the provisions of the *Petroleum and Geothermal Energy Act 2000*.

DESCRIPTION OF AREA

The land comprised in this licence is that part of the State of South Australia described in the Schedule hereto.

CONDITIONS

1. During the term of the licence, the Licensees may carry out or cause to be carried, the construction, maintenance and operation of access tracks within the land described in the Schedule hereto.
2. Pursuant to Section 74 of the Act the regulated activities to be carried out pursuant to this Licence are classified as requiring low level official surveillance.
3. The Licensees must:
 - (a) upon commencement of regulated activities under this licence, maintain in force during the term of this licence public liability insurance to cover regulated activities under this licence (including sudden and accidental pollution) in the name of the Licensees for a sum not less than twenty million dollars (\$20,000,000.00) or such greater sum as specified by the Minister, and make such amendments to the terms and conditions of the insurance as the Minister may from time to time require;
 - (b) upon request by the Minister, provide the Minister with a cover note or certificate of currency of the insurance policy referred to in paragraph (a).

4. The Minister in specifying the levels of insurance accepts no liability for the completeness of their listing, the adequacy of the sum insured, the limit of liability, the scoped coverage, or the conditions or exclusions of these insurances in respect to how they may or may not respond to any loss, damage or liability.

Date: 17 December 2019



.....
BARRY A. GOLDSTEIN
Executive Director
Energy Resources Division
Department for Energy and Mining
Delegate of the Minister for Energy and Mining

EXECUTED BY THE LICENSEES:

EXECUTED by Victoria Oil Exploration (1977) Pty Ltd (ACN 008 898 431)
in accordance with Section 127 of the
Corporations Act 2001 (Cth):



.....
Signature of Director

IAN RICHARD DAVIES
.....
[Print Name of Director]



.....
Signature of Director/Secretary*

DAVID ANDREW PEGG
.....
[Print Name of Director/Secretary*]
(*delete the inapplicable)

EXECUTED by Impress (Cooper Basin) Pty Ltd (ACN 101 503 780)
in accordance with Section 127 of the
Corporations Act 2001 (Cth):


.....
Signature of Director

Morné Engelbrecht
Director
.....
[Print Name of Director]


.....
Signature of Director/Secretary*

Peter Kupniewski
Company Secretary
.....
[Print Name of Director/Secretary*]
(*delete the inapplicable)

EXECUTED by Permian Oil Pty Ltd (ACN 104 456 386)
in accordance with Section 127 of the
Corporations Act 2001 (Cth);


.....
Signature of Director

IAN RICHARD DAVIES


.....
[Print Name of Director]


.....
Signature of Director/Secretary*

DAVID ANDREW PEGG

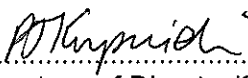
.....
[Print Name of Director/Secretary*]
(*delete the inapplicable)

EXECUTED by Springfield Oil & Gas Pty Ltd (ACN 096 163 594)
in accordance with Section 127 of the
Corporations Act 2001 (Cth);


.....
Signature of Director

Morné Engelbrecht
Director

.....
[Print Name of Director]


.....
Signature of Director/Secretary*

Peter Kupniewski
Company Secretary

.....
[Print Name of Director/Secretary*]
(*delete the inapplicable)

THE SCHEDULE
ASSOCIATED ACTIVITES LICENCE

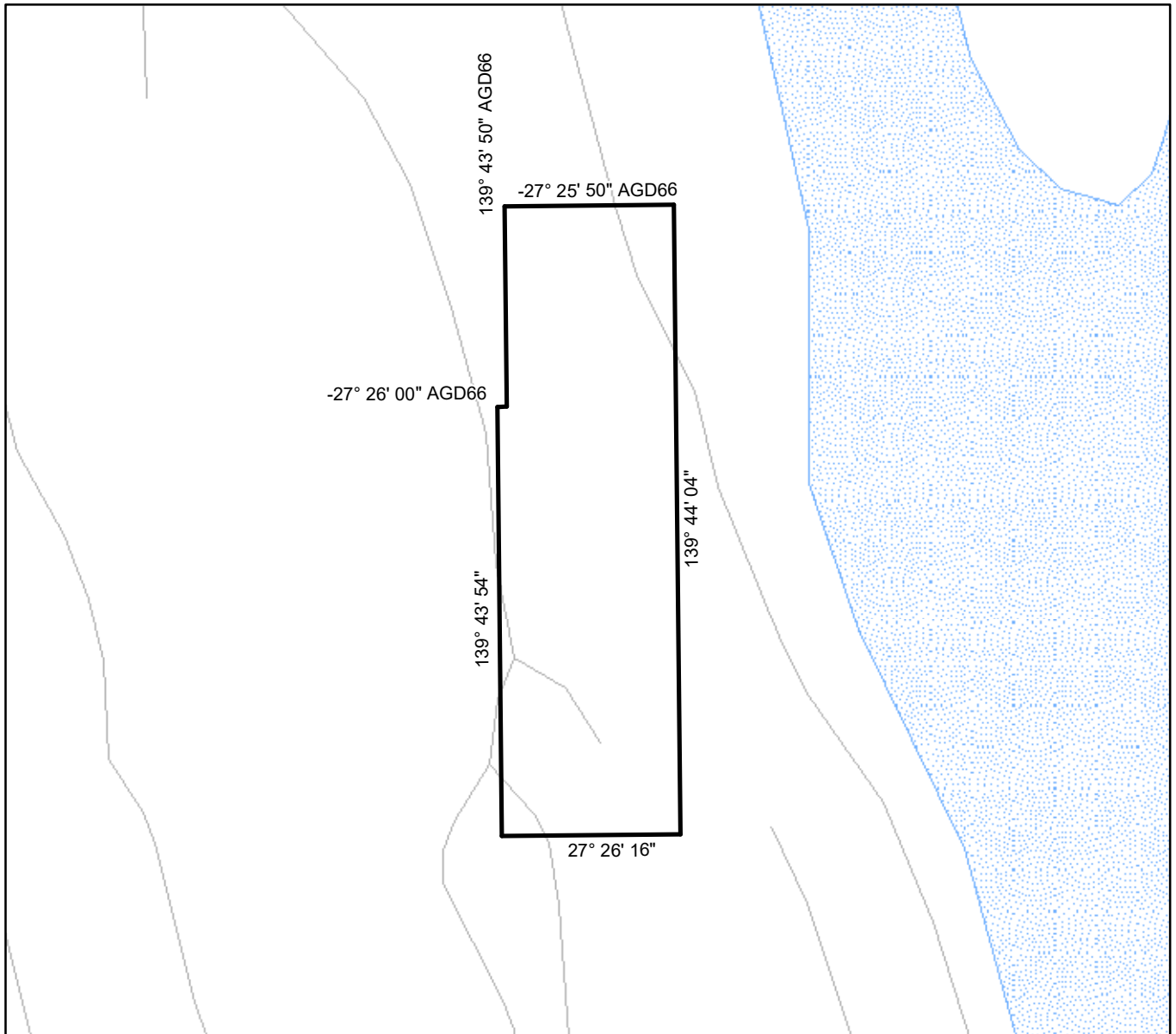
AAL 257

Description of Area

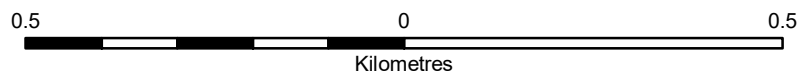
All that part of the State of South Australia, bounded as follows:

Commencing at a point being the intersection of latitude 27°25'50" S AGD66 and longitude 139°43'50" E AGD66, thence east to longitude 139°44'04" E GDA94, south to latitude 27°26'16" S GDA94, west to longitude 139°43'54" E GDA94, north to latitude 27°26'00" S AGD66, east to longitude 139°43'50" E AGD66, and north to the point of commencement.

AREA: **0.26** square kilometres approximately



SCALE 1:10,000



Note: There is no warranty that the boundary of this licence is correct in relation to other features of the map. The boundary is to be ascertained by reference to the Australian Geodetic Datum (AGD66), the Geocentric Datum of Australia (GDA94) and the schedule.

THE PLAN HEREINBEFORE REFERRED TO

ASSOCIATED ACTIVITIES LICENCE NO: 257

PETROLEUM AND GEOTHERMAL ENERGY ACT 2000

*Grant of Associated Activities Licence AAL 257
(Adjunct to Petroleum Retention Licence PRL 146)*

NOTICE is hereby given that the undermentioned Associated Activities Licence has been granted with effect from 25 May 2018, under the provisions of the Petroleum and Geothermal Energy Act 2000, pursuant to delegated powers dated 31 March 2017.

No of Licence	Licensees	Area Km ²	Locality	Reference
AAL 257	Victoria Oil Exploration (1977) Pty Ltd Impress (Cooper Basin) Pty Ltd Permian Oil Pty Ltd Springfield Oil & Gas Pty Ltd	0.26	Cooper Basin	MER-2018/0105

Description of Area

All that part of the State of South Australia, bounded as follows:

Commencing at a point being the intersection of latitude 27°25'50" S AGD66 and longitude 139°43'50" E AGD66, thence east to longitude 139°44'04" E GDA94, south to latitude 27°26'16" S GDA94, west to longitude 139°43'54" E GDA94, north to latitude 27°26'00" S AGD66, east to longitude 139°43'50" E AGD66, and north to the point of commencement.

AREA: 0.26 square kilometres approximately

Dated: 25 May 2018

BARRY A. GOLDSTEIN
Executive Director
Energy Resources Division
Department of the Premier and Cabinet
Delegate of the Minister for Mineral Resources and Energy

ROAD TRAFFIC ACT 1961

Breath Analysing Instruments

I, GRANT STEVENS, Commissioner of Police, do hereby notify that on and from 18 May, 2018, the following persons were authorised by the Commissioner of Police to operate breath analysing instruments as defined in and for the purposes of the:

- Road Traffic Act 1961;
- Harbors and Navigation Act 1993;
- Security and Investigation Industry Act 1995; and
- Rail Safety National Law (South Australia) Act 2012.

PD Number	Officer Name
76125	COOK, Pamela Anne
76433	DOHERTY, Clare Julia
76008	HERN, Joshua James
76135	JAKUBOWSKI, Laura Mary
75960	LITTLE, Christopher James
74913	LITTLE, Matthew John
69892	SLUITER, Judith Anne
75955	TURLAND, Carey Eric

Dated: 18 May 2018

GRANT STEVENS
Commissioner of Police

Reference: 2018-0053

VALUATION OF LAND ACT 1971

Notice of General Valuation

PURSUANT to the Valuation of Land Act 1971, notice is hereby given that I have made a general valuation of all land within the following areas.

City of Adelaide
Adelaide Hills Council
Adelaide Plains Council
Alexandrina Council
The Barossa Council
Barunga West Council
The Berri Barmera Council
City of Burnside
Campbelltown City Council
District Council of Ceduna
City of Charles Sturt
Clare & Gilbert Valleys Council
District Council of Cleve
District Council of Coober Pedy
Coorong District Council
Copper Coast Council
District Council of Elliston
The Flinders Ranges Council
District Council of Franklin Harbour

Petroleum and Geothermal Energy Act 2000
S.115

MEMORANDUM

ASSOCIATED ACTIVITIES LICENCE
AAL 257

1. This Licence granted on 25 May 2018 is hereby entered on the public register.
2. Interests in the licence are:-

Victoria Oil Exploration (1977) Pty Ltd	40%
Impress (Cooper Basin) Pty Ltd	25%
Permian Oil Pty Ltd	20%
Springfield Oil and Gas Pty Ltd	15%



BARRY A. GOLDSTEIN
Executive Director
Energy Resources Division
Department of the Premier and Cabinet
Delegate of the Minister for Energy and Mining

Date: 25 May 2018

File: MER-2018/0105

Petroleum and Geothermal Energy Act 2000

ASSOCIATED ACTIVITIES LICENCE

AAL 257

I, BARRY ALAN GOLDSTEIN, Executive Director, Energy Resources Division, Department of the Premier and Cabinet, in the State of South Australia, pursuant to the provisions of the *Petroleum and Geothermal Energy Act 2000* and all other enabling powers, for and on behalf of Tom Koutsantonis, Minister for Mineral Resources and Energy (Minister), pursuant to delegated powers dated 31 March 2017, HEREBY GRANT to:

Victoria Oil Exploration (1977) Pty Ltd ACN 008 898 431

Impress (Cooper Basin) Pty Ltd ACN 101 503 780

Permian Oil Pty Ltd ACN 104 456 386

Springfield Oil & Gas Pty Ltd ACN 096 163 594

(hereinafter referred to as the Licensees) an Associated Activities Licence as an adjunct to Petroleum Retention Licence PRL 146 in respect of the area set out below, to have effect from 25 May 2018 and to expire on 26 October 2019 but carrying the right to renewal subject to the provisions of the *Petroleum and Geothermal Energy Act 2000*.

25/5/18 BAC

DESCRIPTION OF AREA

The land comprised in this licence is that part of the State of South Australia described in the Schedule hereto.

CONDITIONS

1. During the term of the licence, the Licensees may carry out or cause to be carried, the construction, maintenance and operation of access tracks within the land described in the Schedule hereto.
2. Pursuant to Section 74 of the Act the regulated activities to be carried out pursuant to this Licence are classified as requiring low level official surveillance.
3. The Licensees must:
 - (a) upon commencement of regulated activities under this licence, maintain in force during the term of this licence public liability insurance to cover regulated activities under this licence (including sudden and accidental pollution) in the name of the Licensees for a sum not less than twenty million dollars (\$20,000,000.00) or such greater sum as specified by the Minister, and make such amendments to the terms and conditions of the insurance as the Minister may from time to time require;
 - (b) upon request by the Minister, provide the Minister with a cover note or certificate of currency of the insurance policy referred to in paragraph (a).

4. The Minister in specifying the levels of insurance accepts no liability for the completeness of their listing, the adequacy of the sum insured, the limit of liability, the scoped coverage, or the conditions or exclusions of these insurances in respect to how they may or may not respond to any loss, damage or liability.

Date:.....25 May 2018.....



.....
BARRY A. GOLDSTEIN
Executive Director
Energy Resources Division
Department of the Premier and Cabinet
Delegate of the Minister for Mineral Resources and Energy

EXECUTED BY THE LICENSEES:

EXECUTED by Victoria Oil Exploration (1977) Pty Ltd (ACN 008 898 431)
in accordance with Section 127 of the
Corporations Act 2001 (Cth):



.....
Signature of Director

IAN RICHARD DAVIES

.....
[Print Name of Director]




.....
Signature of Director/Secretary*

DAVID ANDREW PEGG

.....
[Print Name of Director/Secretary*]
(*delete the inapplicable)


EXECUTED by Impress (Cooper Basin) Pty Ltd (ACN 101 503 780)
in accordance with Section 127 of the
Corporations Act 2001 (Cth):



.....
Signature of Director

Morné Engelbrecht
Director

.....
[Print Name of Director]



.....
Signature of Director/Secretary*

SHREEE FALD
.....
[Print Name of Director/Secretary*]
(*delete the inapplicable)

EXECUTED by Permian Oil Pty Ltd (ACN 104 456 386)
in accordance with Section 127 of the
Corporations Act 2001 (Cth):


.....
Signature of Director

IAN RICHARD DAVIES


.....
[Print Name of Director]


.....
Signature of Director/Secretary*

DAVID ANDREW PEGG


.....
[Print Name of Director/Secretary*]
(*delete the inapplicable)

EXECUTED by Springfield Oil & Gas Pty Ltd (ACN 096 163 594)
in accordance with Section 127 of the
Corporations Act 2001 (Cth):


.....
Signature of Director

Morné Engelbrecht
Director

.....
[Print Name of Director]


.....
Signature of Director/Secretary*

STOREE FOLD
.....
[Print Name of Director/Secretary*]
(*delete the inapplicable)

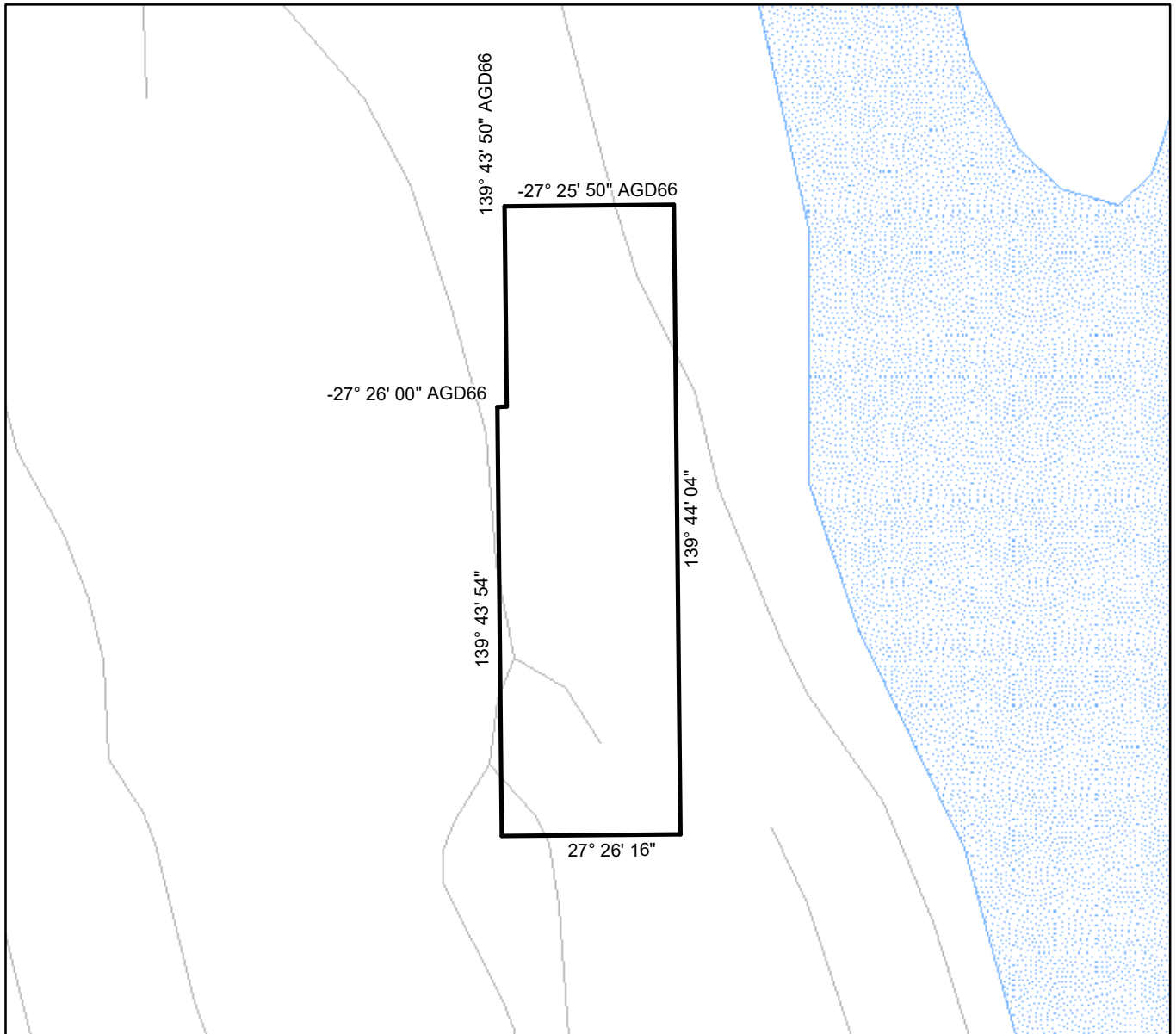
THE SCHEDULE
ASSOCIATED ACTIVITIES LICENCE
AAL 257

Description of Area

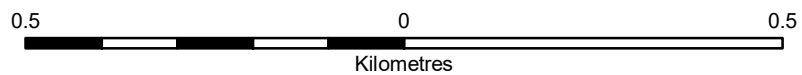
All that part of the State of South Australia, bounded as follows:

Commencing at a point being the intersection of latitude 27°25'50" S AGD66 and longitude 139°43'50" E AGD66, thence east to longitude 139°44'04" E GDA94, south to latitude 27°26'16" S GDA94, west to longitude 139°43'54" E GDA94, north to latitude 27°26'00" S AGD66, east to longitude 139°43'50" E AGD66, and north to the point of commencement.

AREA: **0.26** square kilometres approximately



SCALE 1:10,000



Note: There is no warranty that the boundary of this licence is correct in relation to other features of the map. The boundary is to be ascertained by reference to the Australian Geodetic Datum (AGD66), the Geocentric Datum of Australia (GDA94) and the schedule.

THE PLAN HEREINBEFORE REFERRED TO

ASSOCIATED ACTIVITIES LICENCE NO: 257